

**ArupTransport**

Tyne & Wear Passenger Transport Authority

**New Tyne Crossing**

Plans and Sections

May 2002

**Ove Arup & Partners Ltd**

Central Square, Forth Street, Newcastle upon Tyne NE1 3PL  
Tel +44 (0) 191 261 6080 Fax +44 (0) 191 261 7879  
[www.arup.com](http://www.arup.com)

Job number 57621/06

**CONTENTS****PLANS AND SECTIONS**

Drawing No. <b>OA-CL-500</b>	Key Plan
Drawing No. <b>OA-CL-501</b>	Work Nos. 1 & 2
Drawing No. <b>OA-CL-502</b>	Work Nos. 1, 2 & 3
Drawing No. <b>OA-CL-503</b>	Work Nos. 2, 3 & 4
Drawing No. <b>OA-CL-504</b>	Work Nos. 4, 5 & 6
Drawing No. <b>OA-CL-505</b>	Work Nos. 5 & 6
Drawing No. <b>OA-CL-506</b>	Work No. 6
Drawing No. <b>OA-CL-507</b>	Work No. 7
Drawing No. <b>OA-CL-508</b>	Work Nos. 6 & 7
Drawing No. <b>OA-CL-509</b>	Work No. 7
Drawing No. <b>OA-CL-510</b>	Sections for Work Nos. 1A, 1B, 3, 4 & 5
Drawing No. <b>OA-CL-511</b>	Sections for Work Nos. 6A & 7K
Drawing No. <b>OA-CL-512</b>	Sections for Work Nos. 1G, 1H, 6B, 6C, 7A, E, G, H & J
Drawing No. <b>OA-CL-513</b>	Sections for Work Nos. 7B, C, D, L, M, N, P, R, S, U & V
Drawing No. <b>OA-CL-514</b>	Cross Sections
Drawing No. <b>OA-CL-515</b>	Cross Sections
Drawing No. <b>OA-CL-516</b>	Sections for Work Nos. 1G, 1H, 7C & 7H
Drawing No. <b>OA-CL-517</b>	Sections for Work Nos. 7N & 7P
Drawing No. <b>OA-CL-521</b>	Rights of Way – Sheet 1
Drawing No. <b>OA-CL-522</b>	Rights of Way – Sheet 2
Drawing No. <b>OA-CL-523</b>	Rights of Way – Sheet 3
Drawing No. <b>OA-CL-524</b>	Rights of Way – Sheet 4
Drawing No. <b>OA-CL-525</b>	Rights of Way – Sheet 5
Drawing No. <b>OA-CL-526</b>	Rights of Way – Sheet 6
Drawing No. <b>OA-CL-527</b>	Rights of Way – Sheet 7

- **Scale 1:2500 at A3 size, unless shown otherwise**
- **See Book of Reference for Land Plans OA-CL-531 to 537**

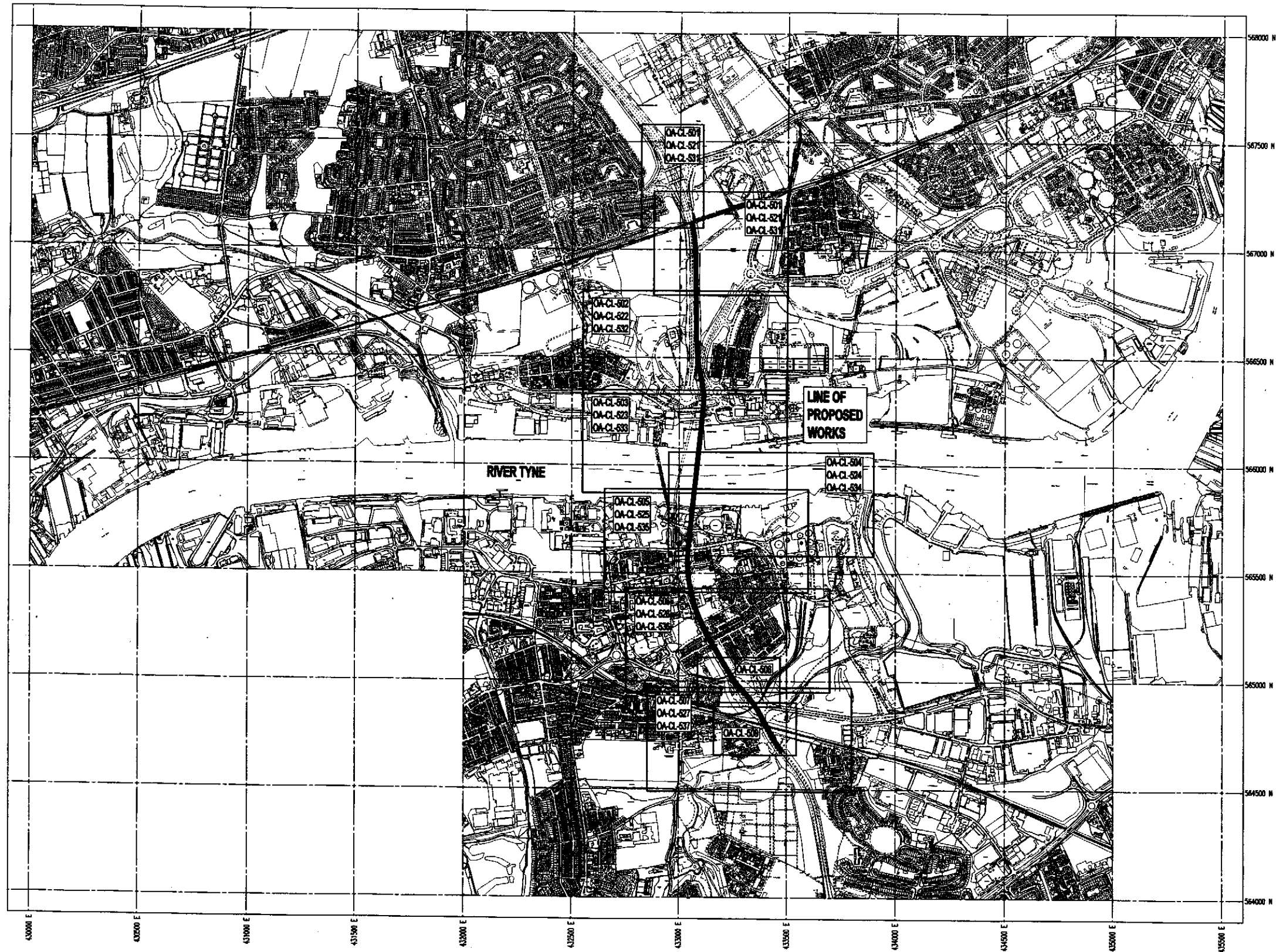
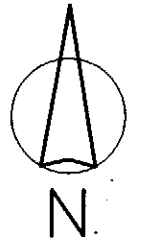
THE MATERIAL CONTAINED ON THIS DRAWING HAS BEEN BASED UPON ORDNANCE SURVEY MAP WITH THE PERMISSION OF THE CONTROLLER OF HER MAJESTY'S STATIONERY OFFICE. CROWN COPYRIGHT RESERVED.  
ONE ARUP & PARTNERS, CENTRAL SQUARE, FORTH STREET, NEWCASTLE-UPON-TYNE, NE1 3PL.  
LICENSE No. AL100020090

# KEY PLAN

SCALE 1:10000 @ A1

SCALE 1:20000 @ A3

TYNE AND WEAR PASSENGER  
TRANSPORT AUTHORITY  
THE RIVER TYNE (TUNNELS) ORDER

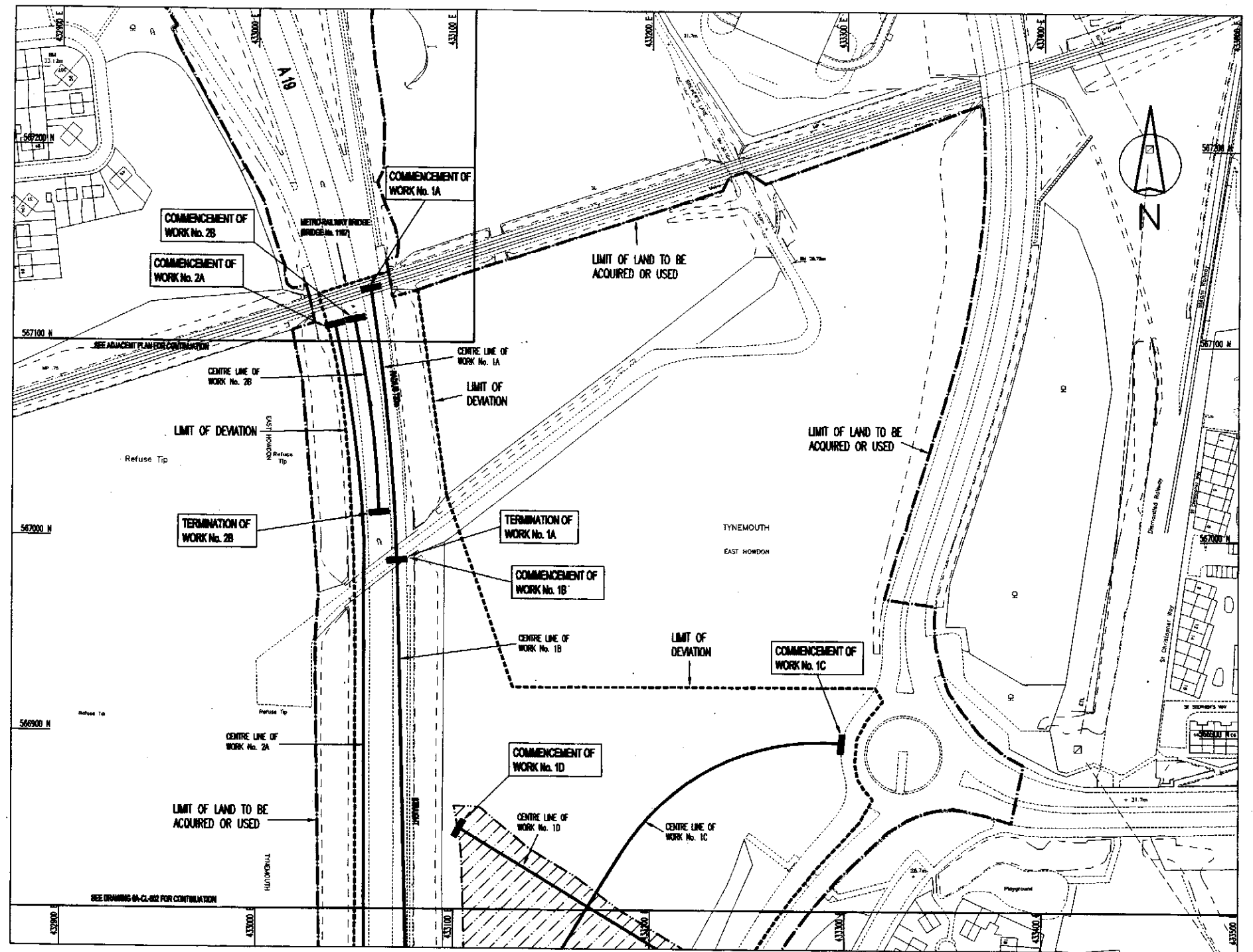
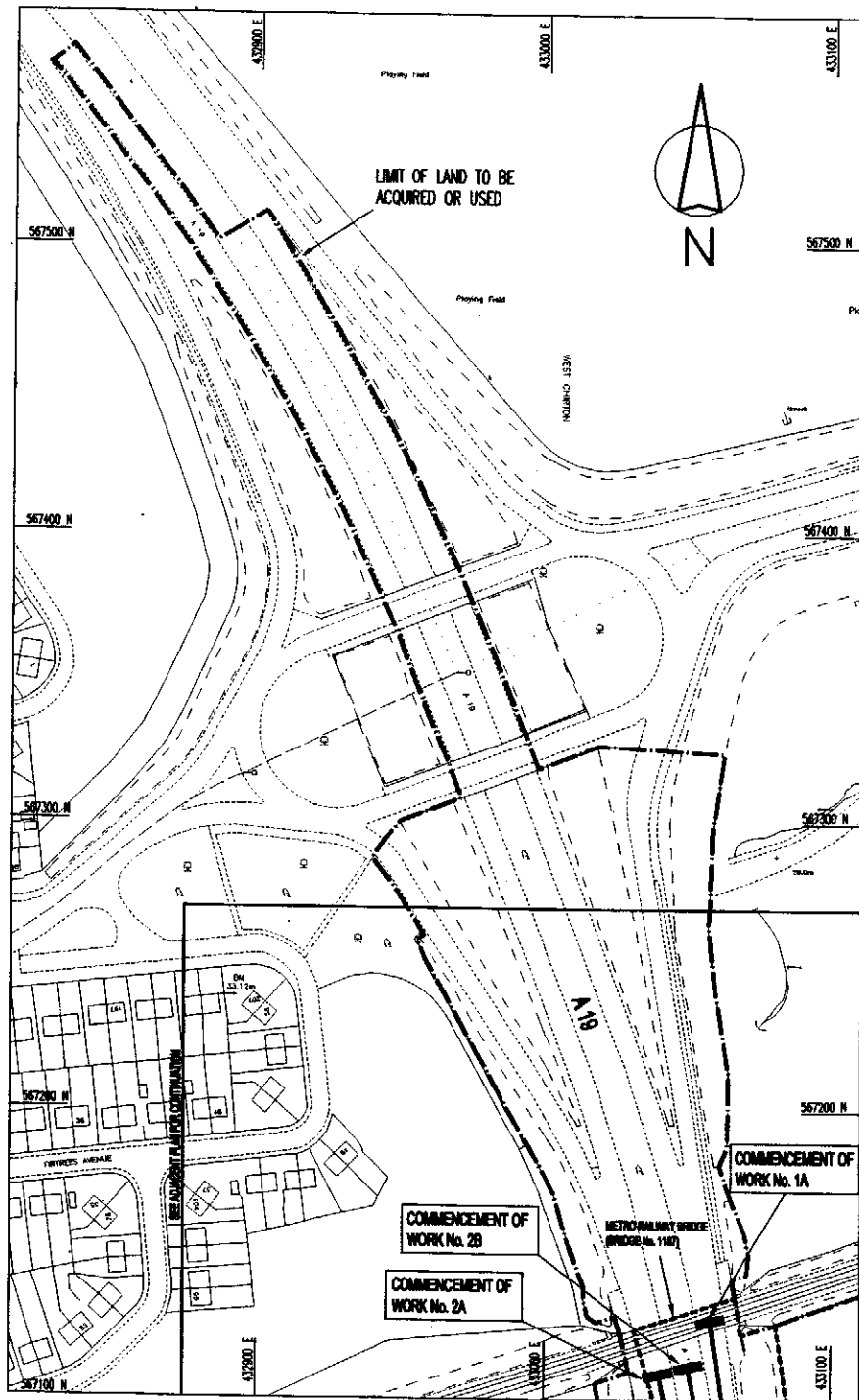


THE MATERIAL CONTAINED ON THIS DRAWING HAS BEEN BASED UPON ORDNANCE SURVEY MAP WITH THE PERMISSION OF THE CONTROLLER OF HER MAJESTY'S STATIONERY OFFICE. CROWN COPYRIGHT RESERVED. ONE ARUP & PARTNERS, CENTRAL SQUARE, FORTH STREET, NEWCASTLE-UPON-TYNE, NE1 3PL. LICENSE No. A1100020098

# METROPOLITAN BOROUGH OF NORTH TYNESIDE PLAN

TYNE AND WEAR PASSENGER  
TRANSPORT AUTHORITY  
THE RIVER TYNE (TUNNELS) ORDER

WORK Nos. 1 & 2



HORIZONTAL SCALE FOR PLAN



DRAWING No. OA-CL-501

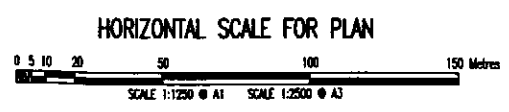
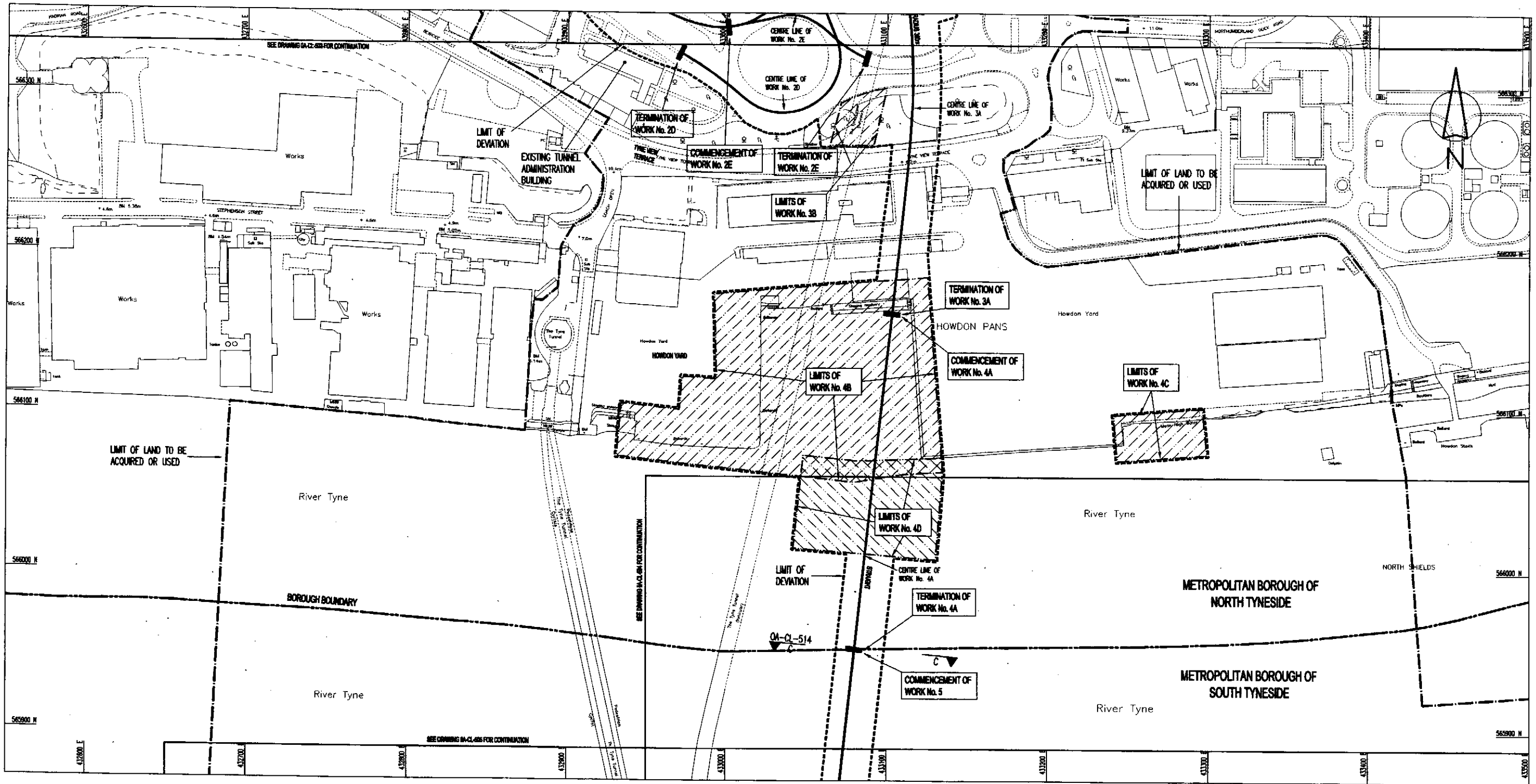


THE MATERIAL CONTAINED ON THIS DRAWING HAS BEEN BASED UPON ORDNANCE SURVEY MAP WITH THE PERMISSION OF THE CONTROLLER OF HER MAJESTY'S STATIONERY OFFICE. CROWN COPYRIGHT RESERVED. ONE ARUP & PARTNERS, CENTRAL SQUARE, FORTH STREET, NEWCASTLE-UPON-TYNE, NE1 3PL. LICENSE No. AL100020090

# METROPOLITAN BOROUGHS OF NORTH & SOUTH TYNESIDE PLAN

TYNE AND WEAR PASSENGER  
TRANSPORT AUTHORITY  
RIVER TYNE (TUNNELS) ORDER

WORK Nos. 2,3 & 4



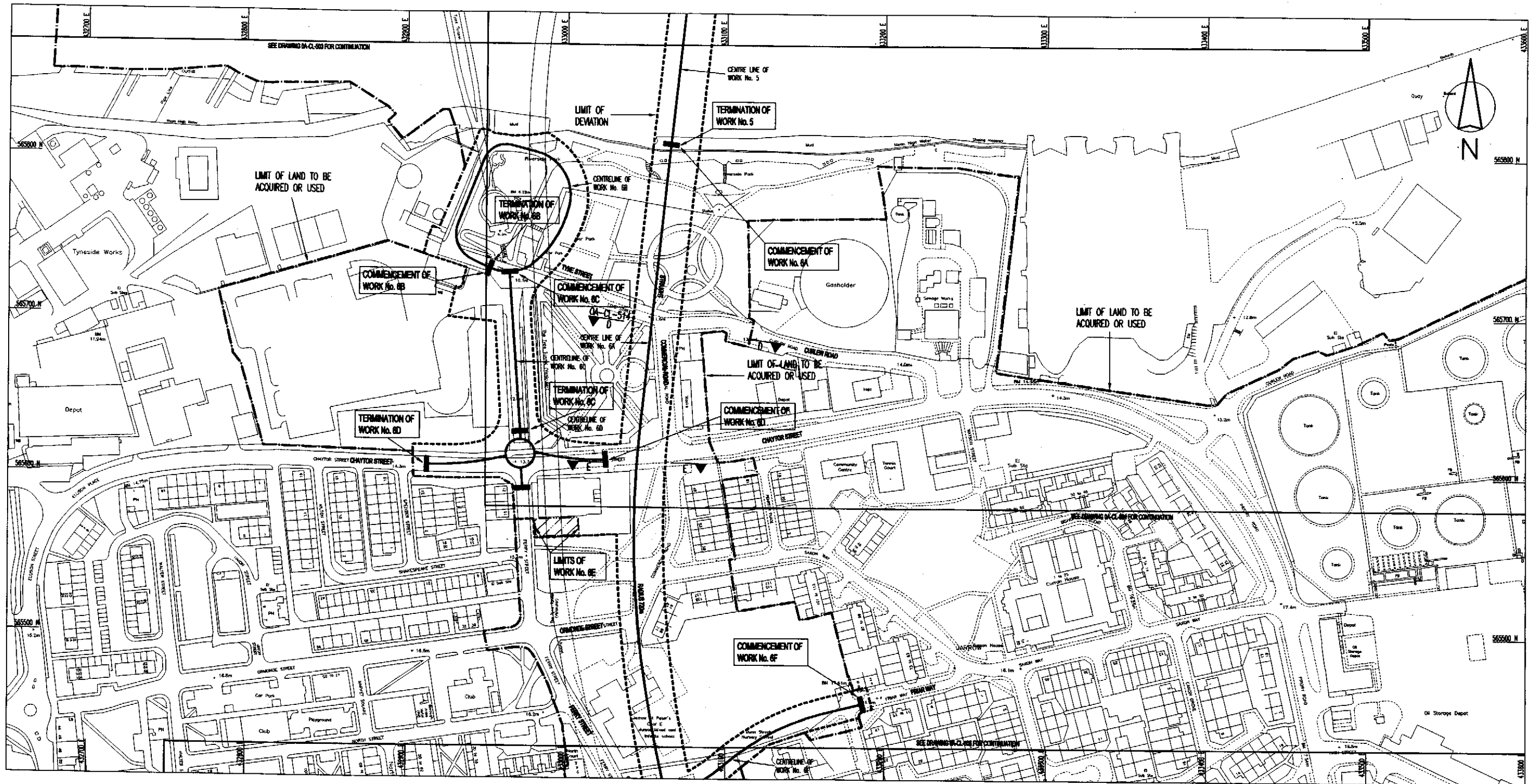


THE MATERIAL CONTAINED ON THIS DRAWING HAS BEEN BASED UPON ORDNANCE SURVEY MAP WITH THE PERMISSION OF THE CONTROLLER OF HER MAJESTY'S STATIONERY OFFICE. CROWN COPYRIGHT RESERVED. ONE ARUP & PARTNERS, CENTRAL SQUARE, FORTH STREET, NEWCASTLE-UPON-TYNE, NE1 3PL. LICENSE No. AL10020096

# METROPOLITAN BOROUGH OF SOUTH TYNESIDE PLAN

TYNE AND WEAR PASSENGER  
TRANSPORT AUTHORITY  
RIVER TYNE (TUNNELS) ORDER

WORK Nos 5 & 6



HORIZONTAL SCALE FOR PLAN

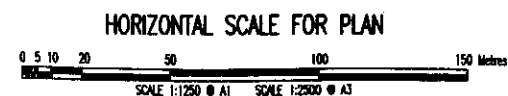
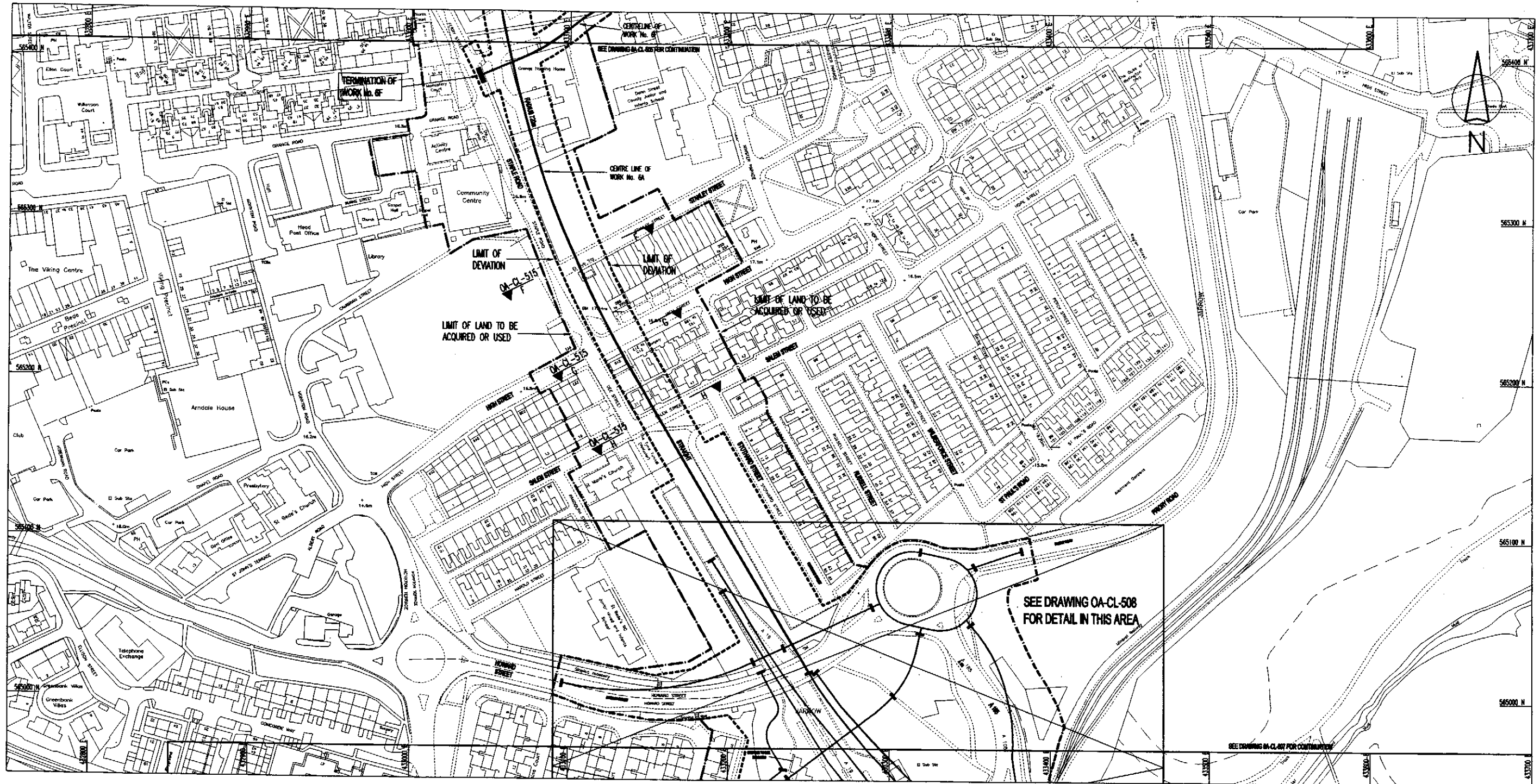


THE MATERIAL CONTAINED ON THIS DRAWING HAS BEEN BASED UPON ORDNANCE SURVEY MAP WITH THE PERMISSION OF THE CONTROLLER OF HER MAJESTY'S STATIONERY OFFICE. CROWN COPYRIGHT RESERVED. ONE ARUP & PARTNERS, CENTRAL SQUARE, FORTH STREET, NEWCASTLE-UPON-TYNE, NE1 3PL. LICENSE No. AL10002098

# METROPOLITAN BOROUGH OF SOUTH TYNESIDE PLAN

TYNE AND WEAR PASSENGER  
TRANSPORT AUTHORITY  
RIVER TYNE (TUNNELS) ORDER

WORK No 6

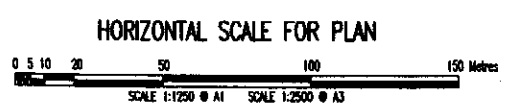
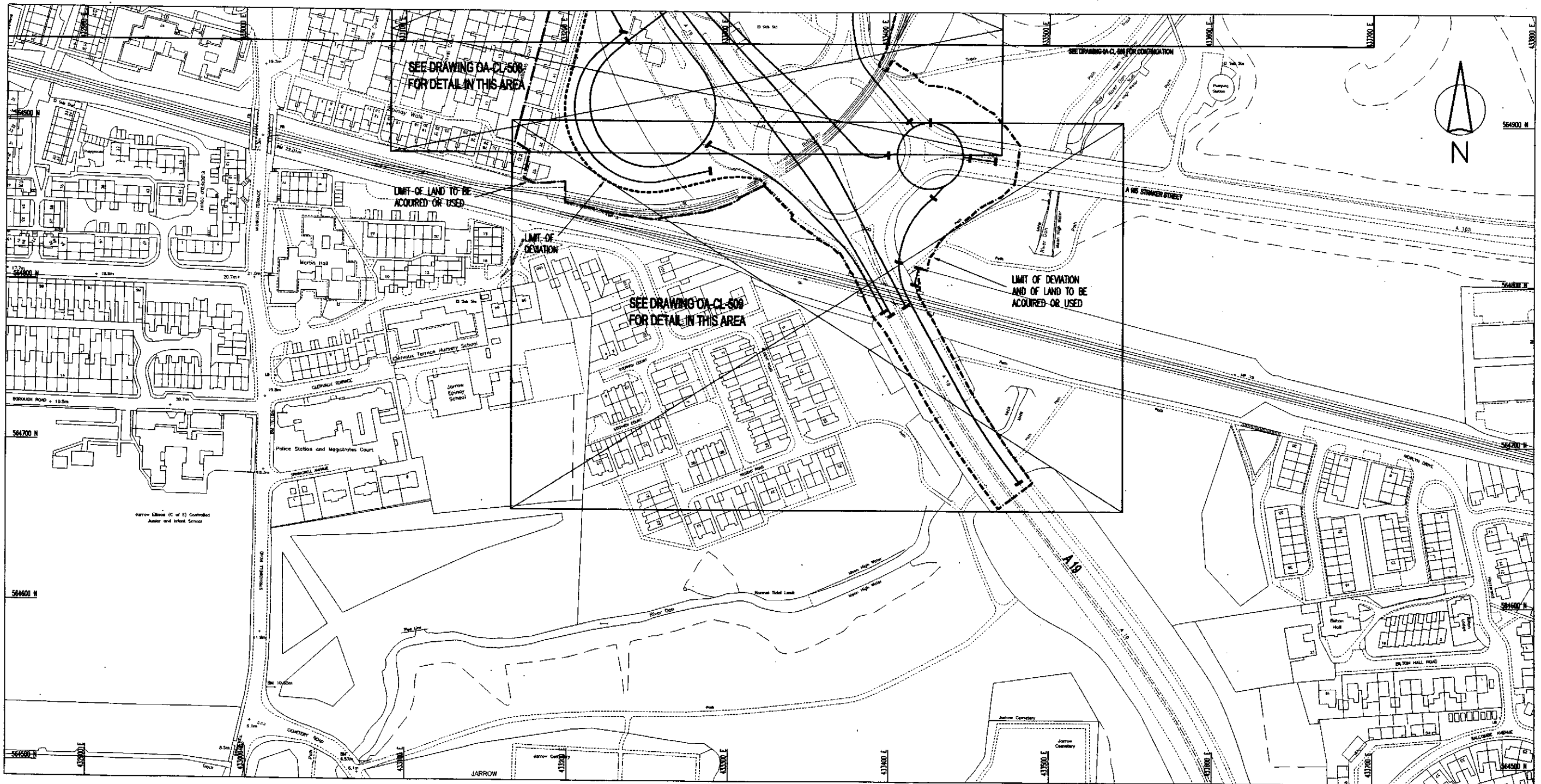


THE MATERIAL CONTAINED ON THIS DRAWING HAS BEEN BASED UPON ORDNANCE SURVEY MAP WITH THE PERMISSION OF THE CONTROLLER OF HER MAJESTY'S STATIONERY OFFICE. CROWN COPYRIGHT RESERVED. ONE ARUP & PARTNERS, CENTRAL SQUARE, FORTH STREET, NEWCASTLE-UPON-TYNE, NE1 3PL. LICENSE No. AL10020096

# METROPOLITAN BOROUGH OF SOUTH TYNESIDE PLAN

TYNE AND WEAR PASSENGER  
TRANSPORT AUTHORITY  
RIVER TYNE (TUNNELS) ORDER

WORK No 7



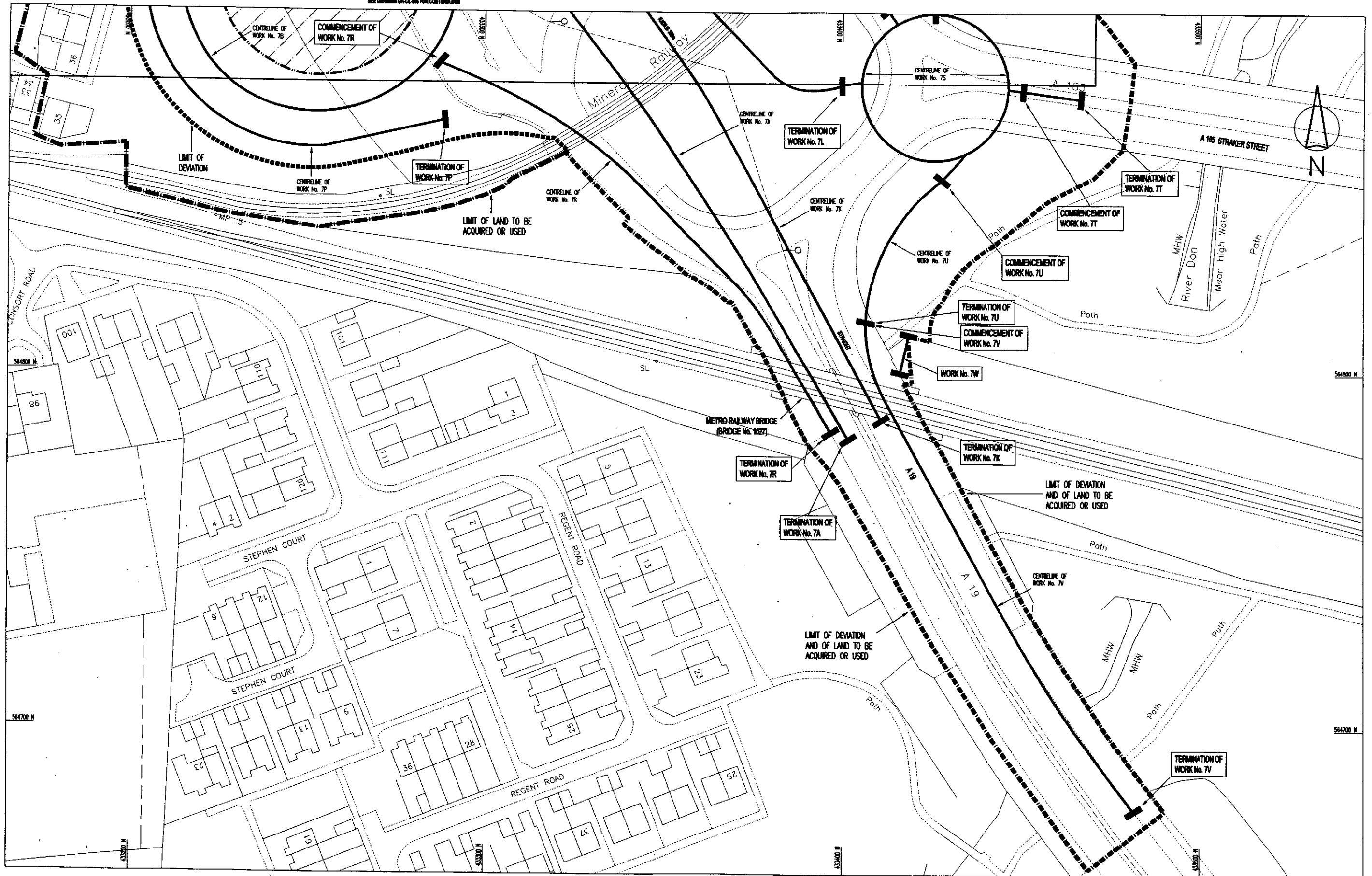


THE MATERIAL CONTAINED ON THIS DRAWING HAS BEEN BASED UPON ORDNANCE SURVEY MAP WITH THE PERMISSION OF THE CONTROLLER OF HER MAJESTY'S STATIONERY OFFICE. CROWN COPYRIGHT RESERVED.  
 ONE ARUP & PARTNERS, CENTRAL SQUARE, FORTH STREET, NEWCASTLE-UPON-TYNE, NE1 3PL.  
 LICENSE No. AL10020098

# METROPOLITAN BOROUGH OF SOUTH TYNESIDE PLAN

TYNE AND WEAR PASSENGER  
 TRANSPORT AUTHORITY  
 RIVER TYNE (TUNNELS) ORDER

WORK No 7



HORIZONTAL SCALE FOR PLAN



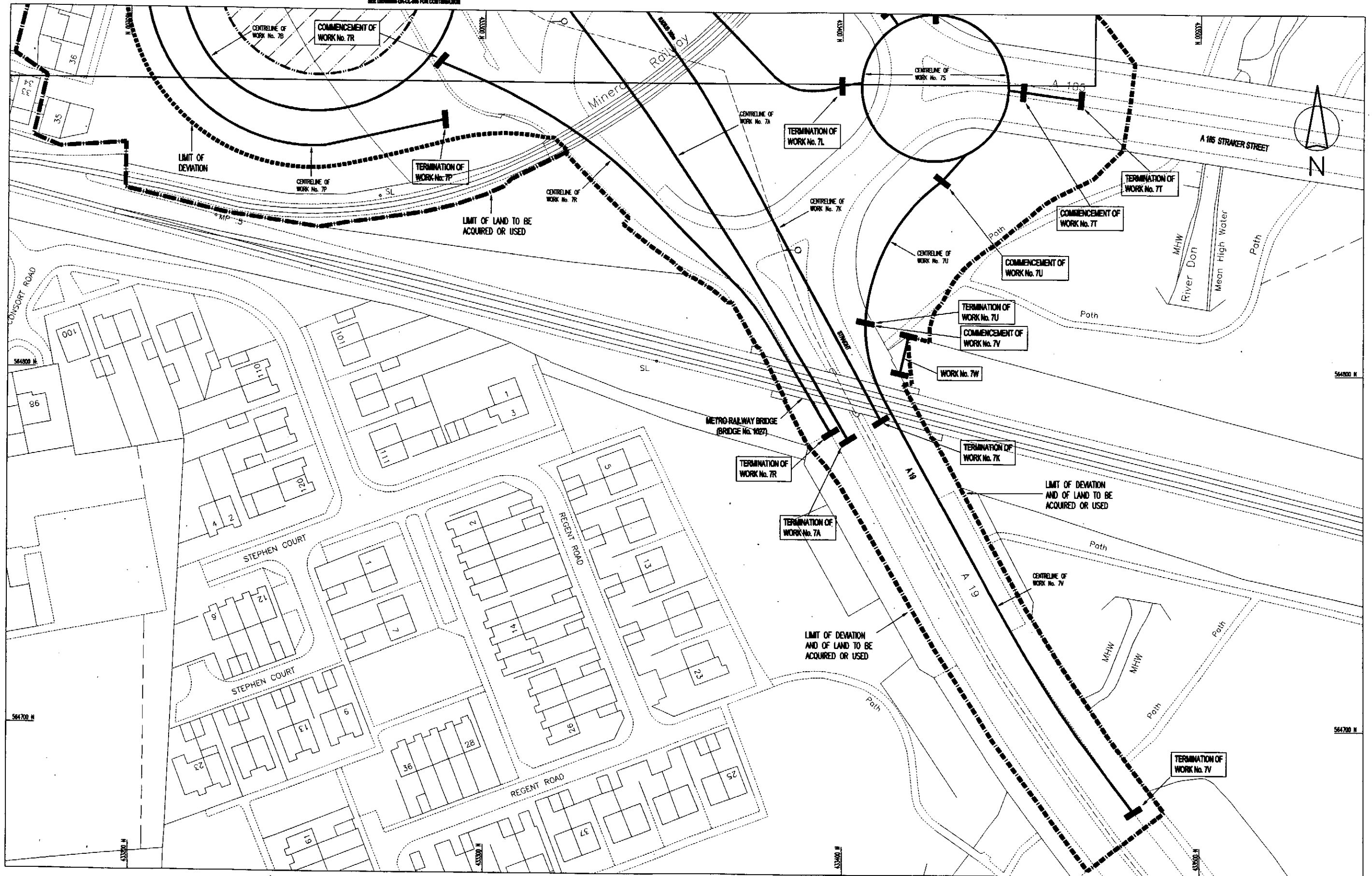


THE MATERIAL CONTAINED ON THIS DRAWING HAS BEEN BASED UPON ORDNANCE SURVEY MAP WITH THE PERMISSION OF THE CONTROLLER OF HER MAJESTY'S STATIONERY OFFICE. CROWN COPYRIGHT RESERVED.  
 ONE ARUP & PARTNERS, CENTRAL SQUARE, FORTH STREET, NEWCASTLE-UPON-TYNE, NE1 3PL.  
 LICENSE No. AL10020098

# METROPOLITAN BOROUGH OF SOUTH TYNESIDE PLAN

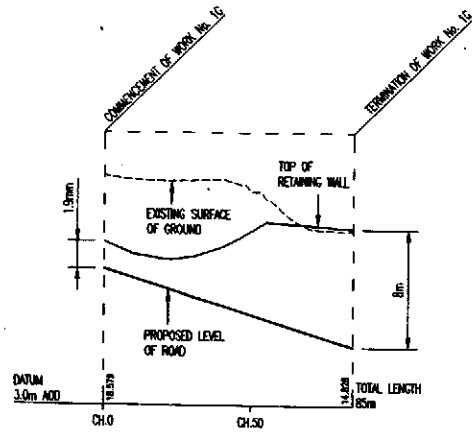
TYNE AND WEAR PASSENGER  
 TRANSPORT AUTHORITY  
 RIVER TYNE (TUNNELS) ORDER

WORK No 7

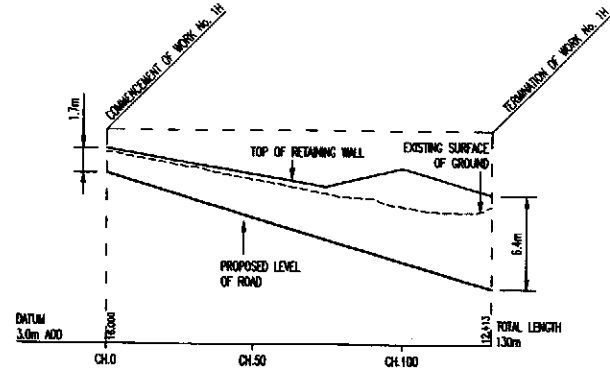


# SECTIONS

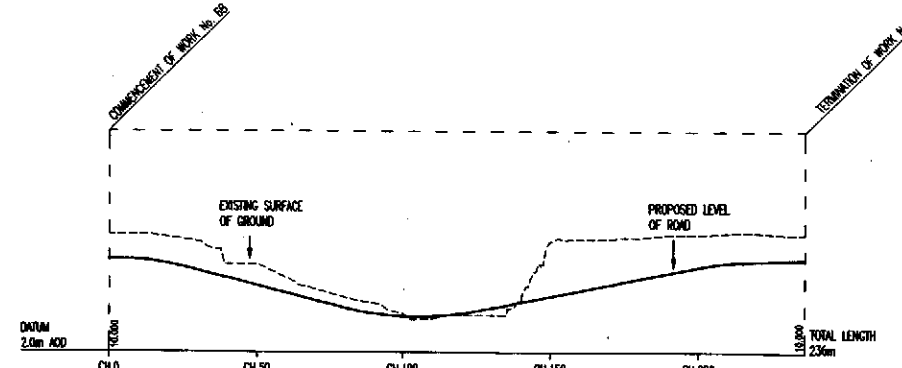
TYNE AND WEAR PASSENGER  
TRANSPORT AUTHORITY  
THE RIVER TYNE (TUNNELS) ORDER  
WORK Nos 1G, 1H, 6B, 6C, 7A,E,G,H & J



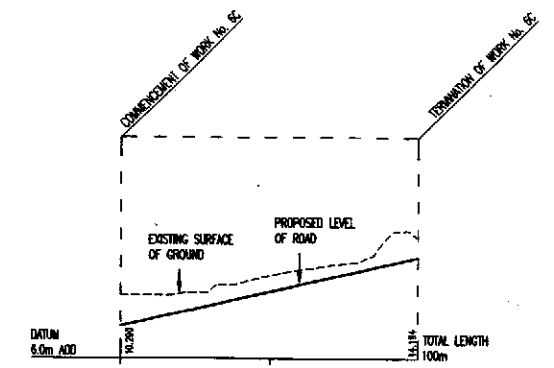
WORK No. 1G



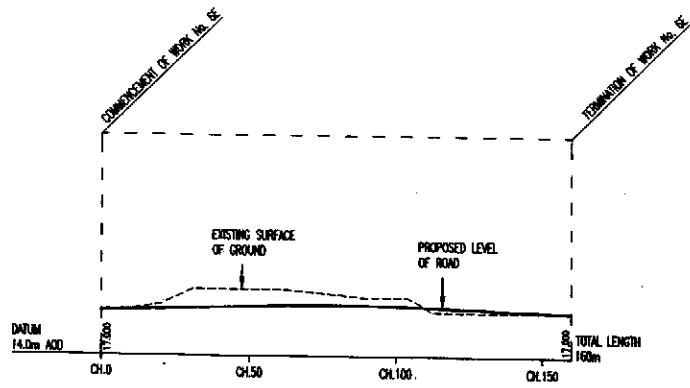
WORK No. 1H



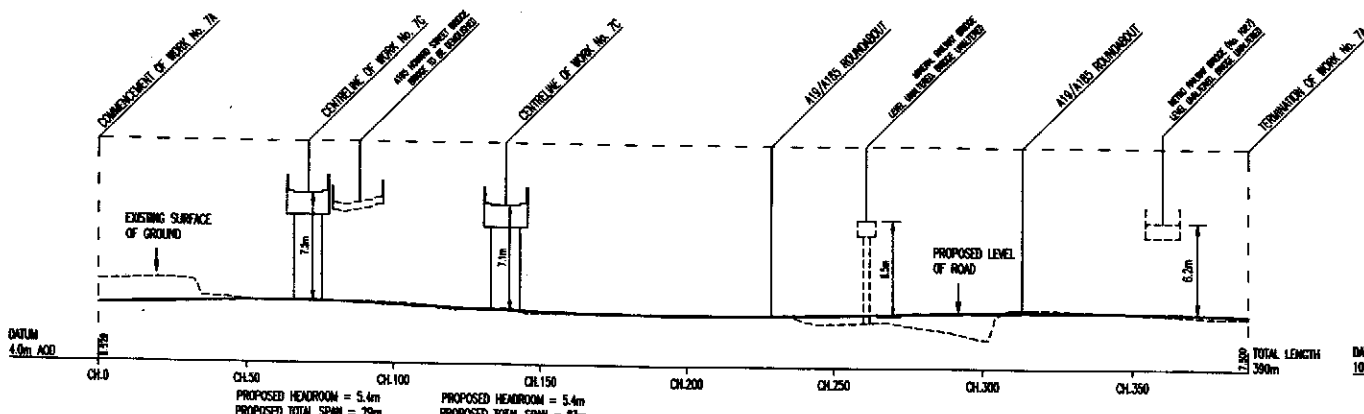
WORK No. 6B



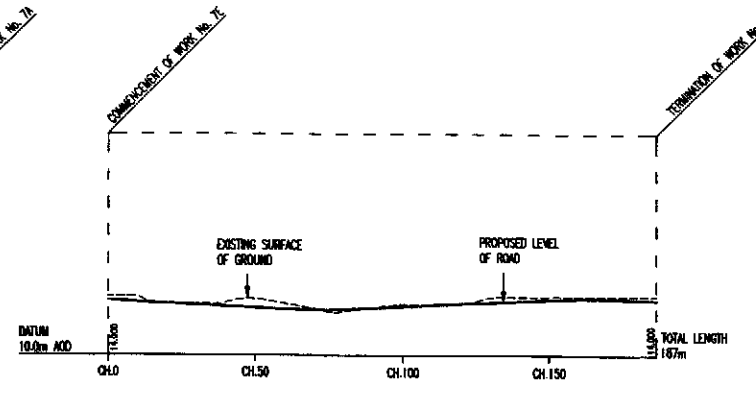
WORK No. 6C



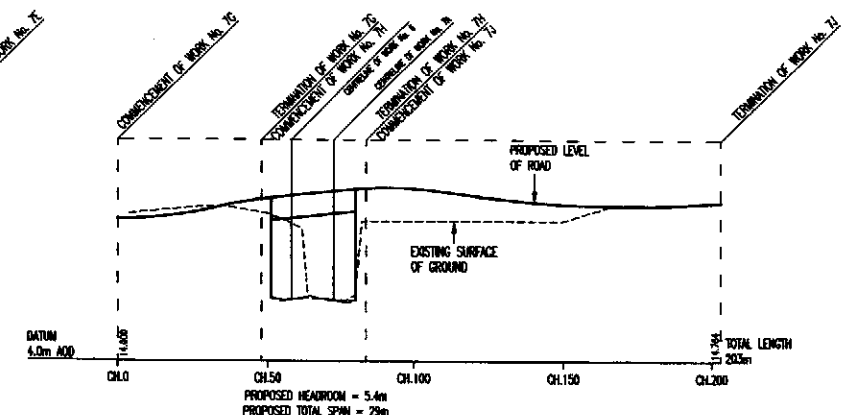
WORK No. 6E



WORK No. 7A



WORK No. 7E




WORK Nos. 7G, 7H & 7J

HORIZONTAL SCALE FOR SECTION



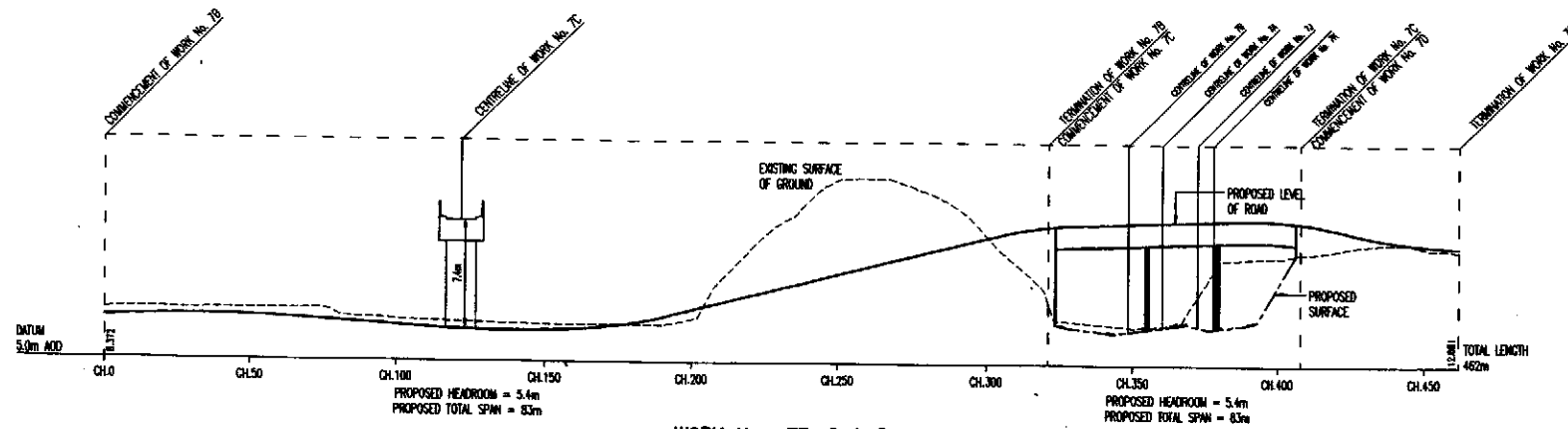
VERTICAL SCALE FOR SECTION



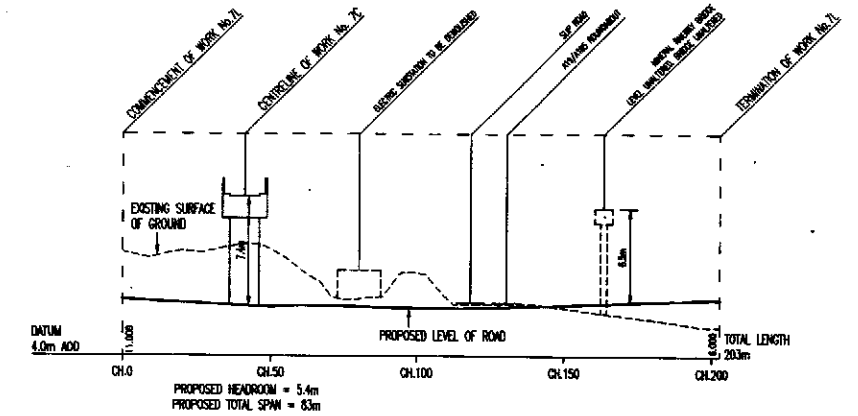
# SECTIONS

TYNE AND WEAR PASSENGER  
TRANSPORT AUTHORITY  
THE RIVER TYNE (TUNNELS) ORDER

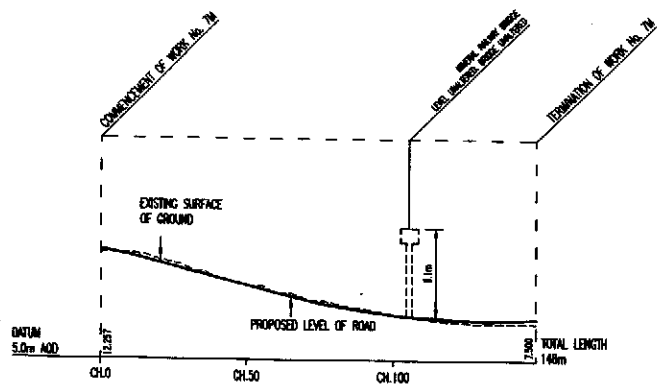
WORK No. 7B,C,D,L,M,N,P,R,S,U & V



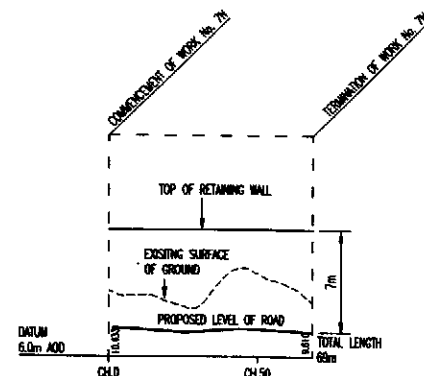
WORK Nos. 7B, C & D



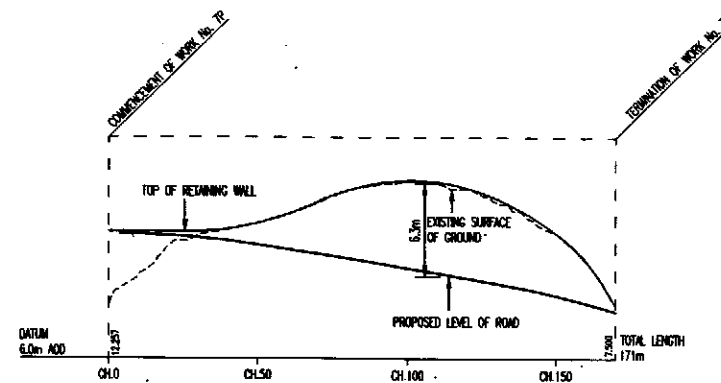
WORK No. 7L



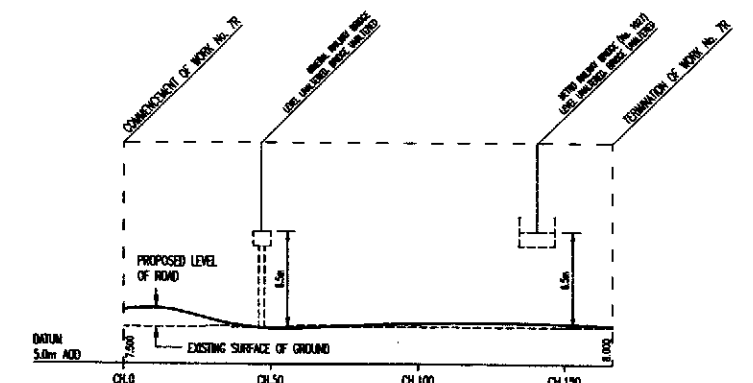
WORK No. 7M



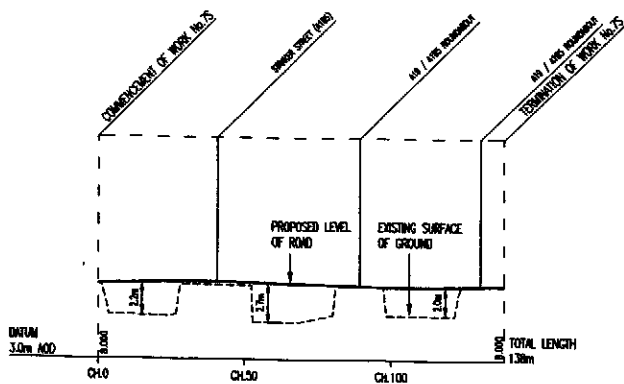
WORK No. 7N



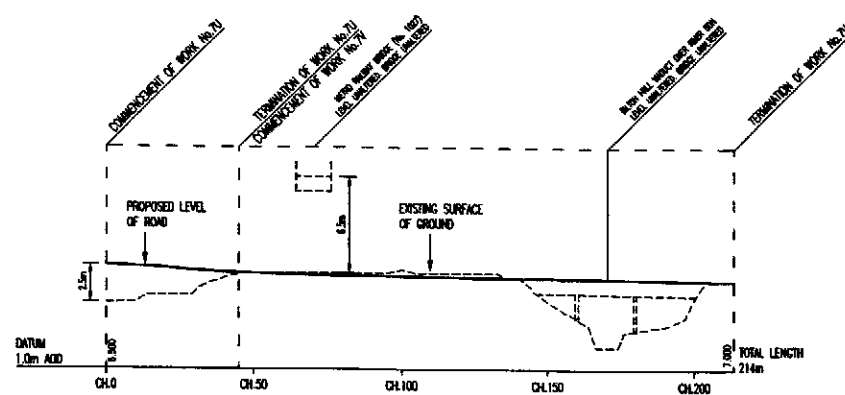
WORK No. 7P



WORK No. 7R



WORK No. 7S




WORK Nos. 7U & 7V

HORIZONTAL SCALE FOR SECTION

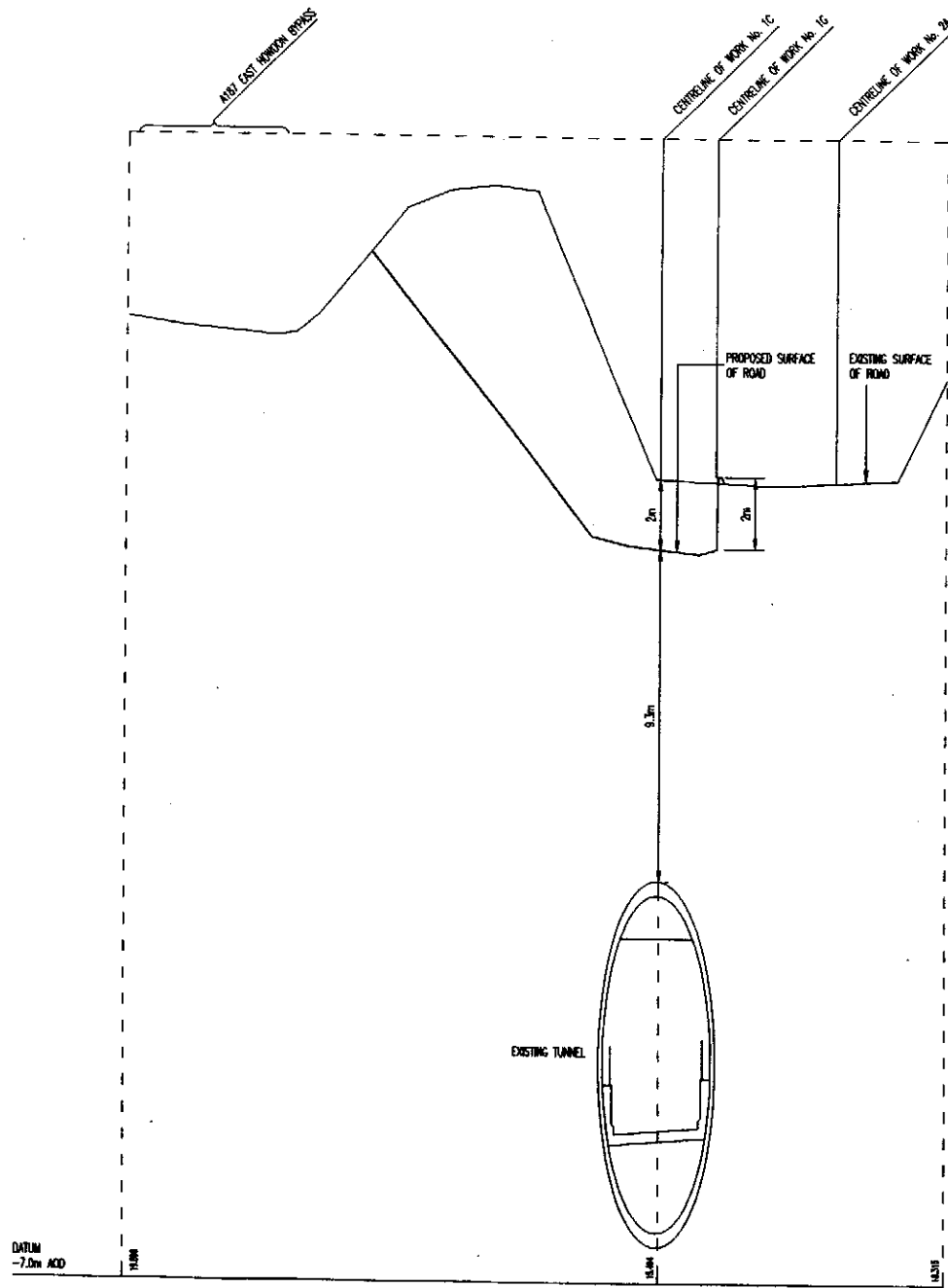


VERTICAL SCALE FOR SECTION

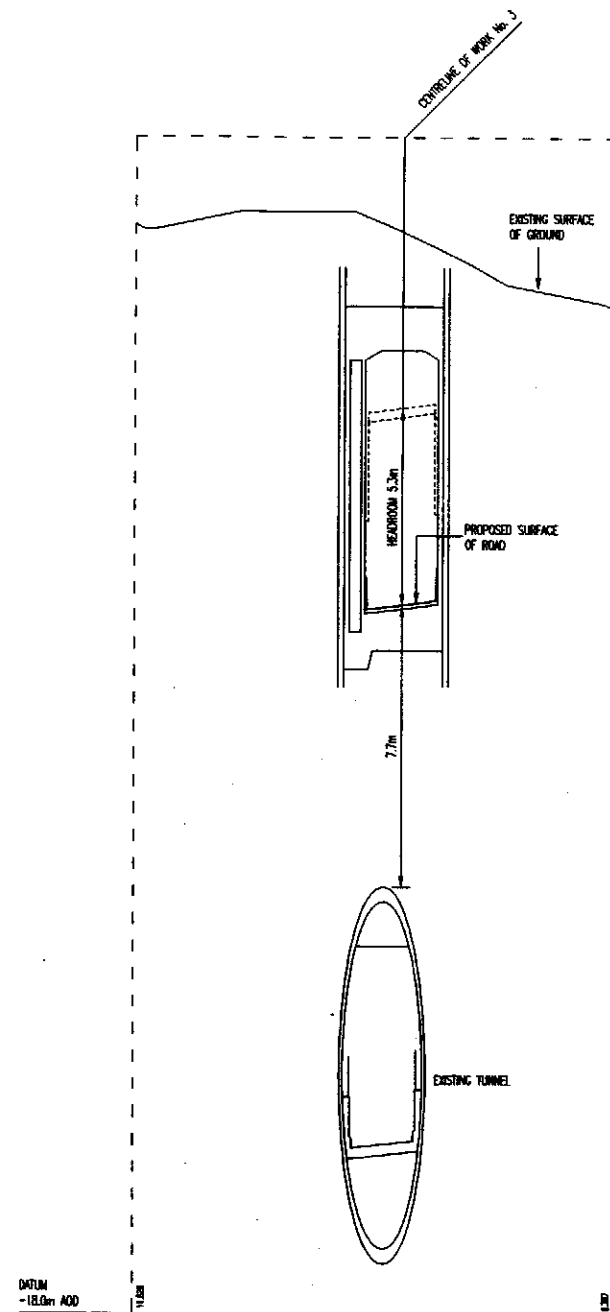


# SECTIONS

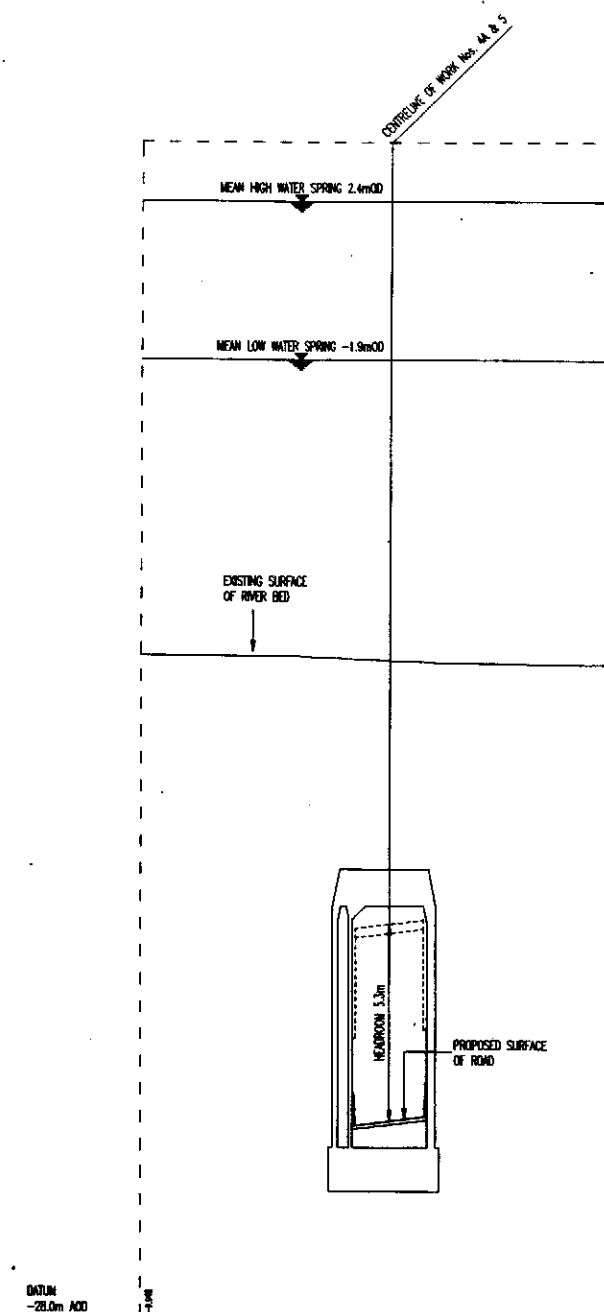
TYNE AND WEAR PASSENGER  
TRANSPORT AUTHORITY  
THE RIVER TYNE (TUNNELS) ORDER



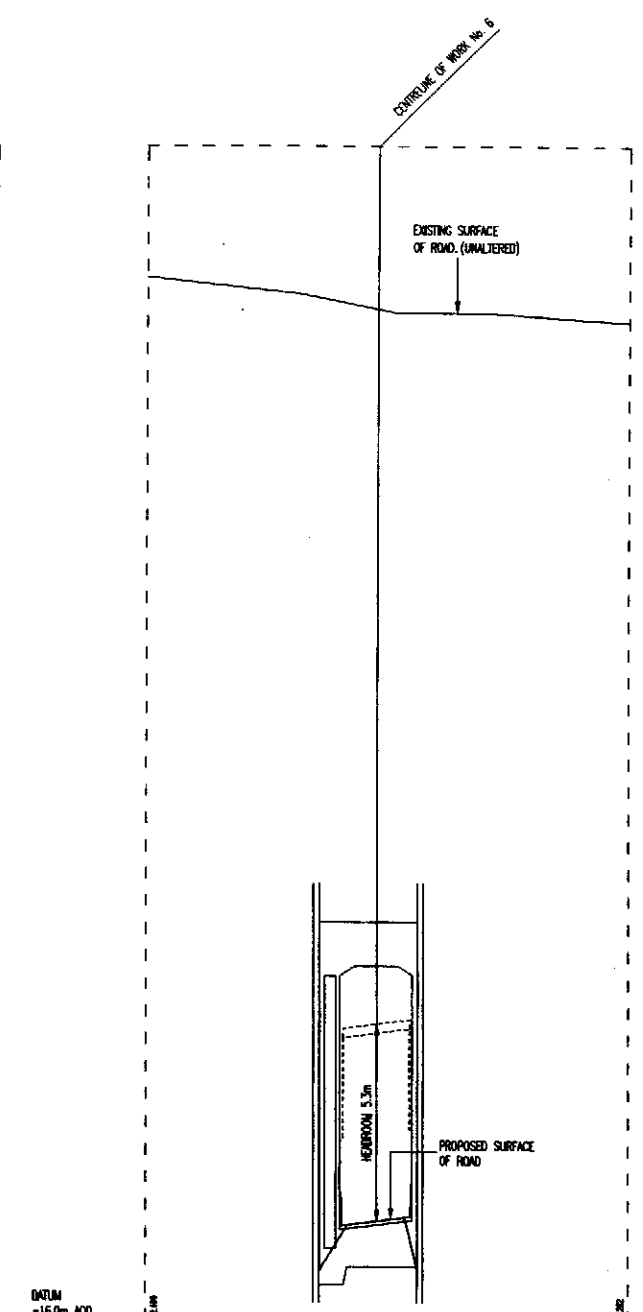
CROSS SECTION AT CROSSOVER WITH EXISTING TUNNEL  
WORK Nos. 1B, 1C, 1H & 2A  
SECTION A-A



CROSS SECTION AT CROSSOVER WITH EXISTING TUNNEL  
WORK No. 3  
SECTION B-B

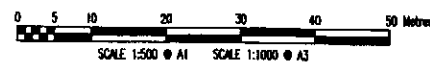


CROSS SECTION AT PARLIAMENTARY BOUNDARY  
WORK Nos. 4A & 5  
SECTION C-C

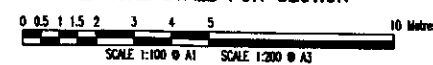


CROSS SECTION AT TYNE STREET  
WORK No. 6A  
SECTION D-D

HORIZONTAL SCALE FOR SECTION

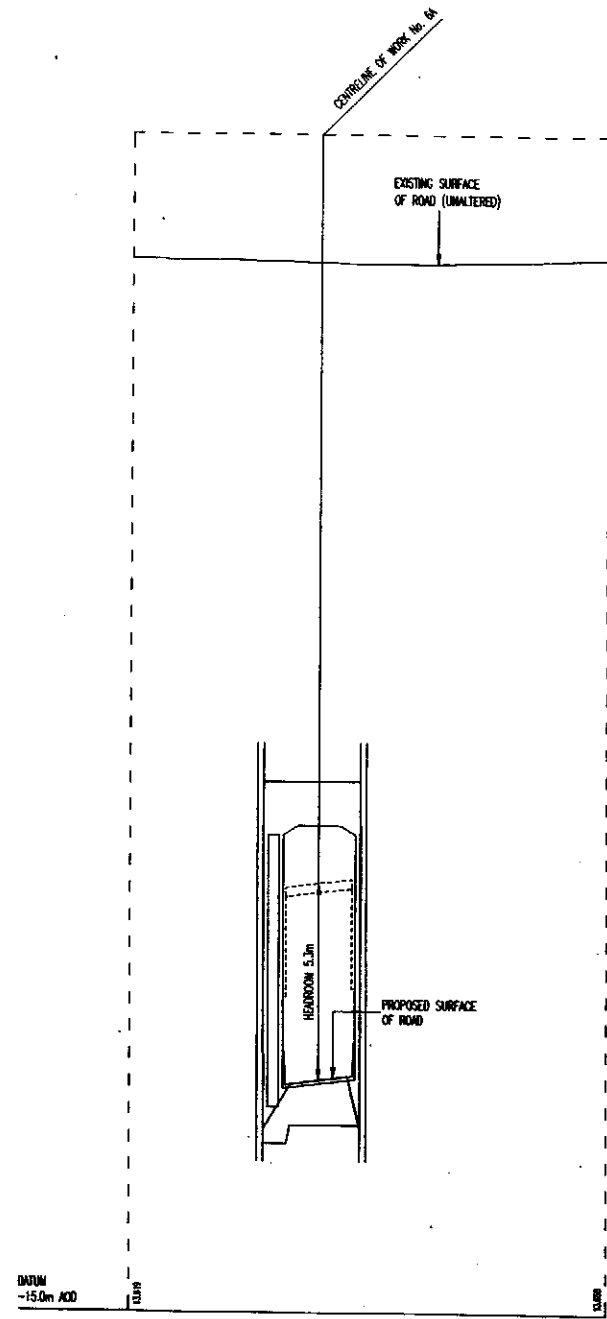


VERTICAL SCALE FOR SECTION

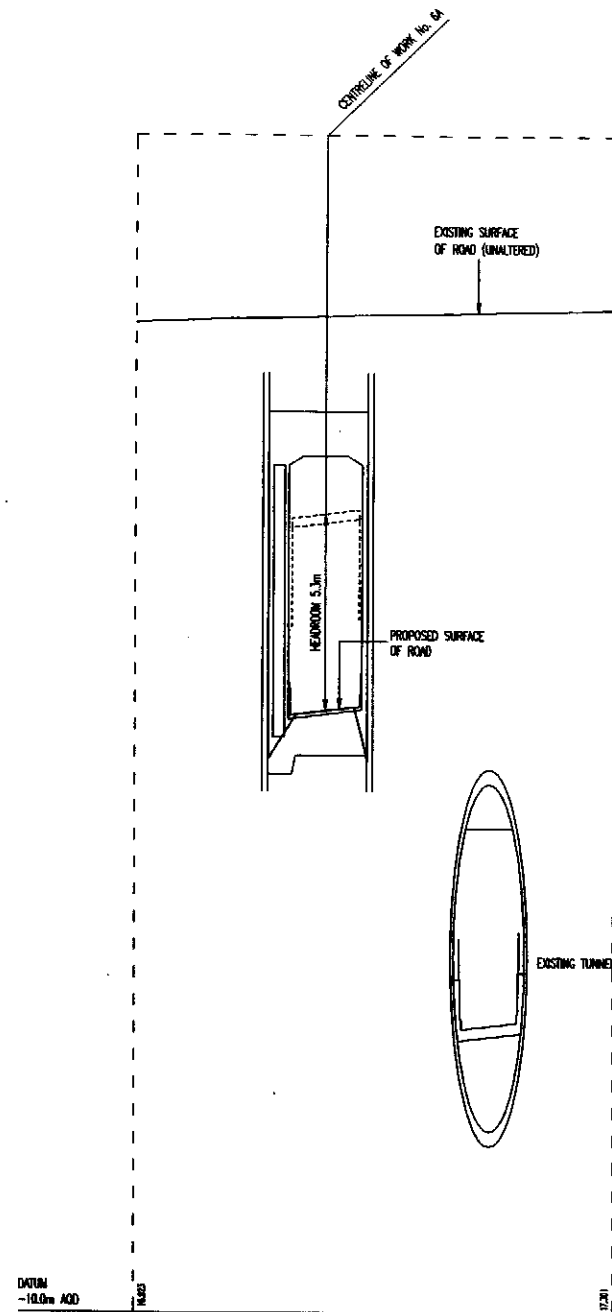


# SECTIONS

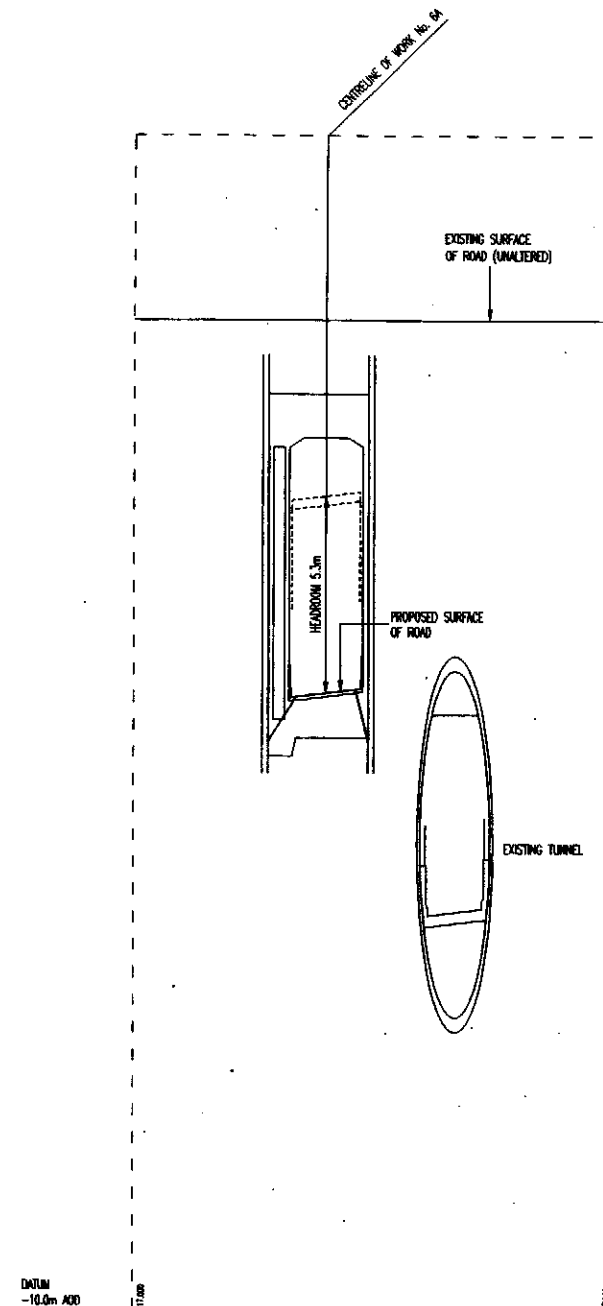
TYNE AND WEAR PASSENGER  
TRANSPORT AUTHORITY  
THE RIVER TYNE (TUNNELS) ORDER



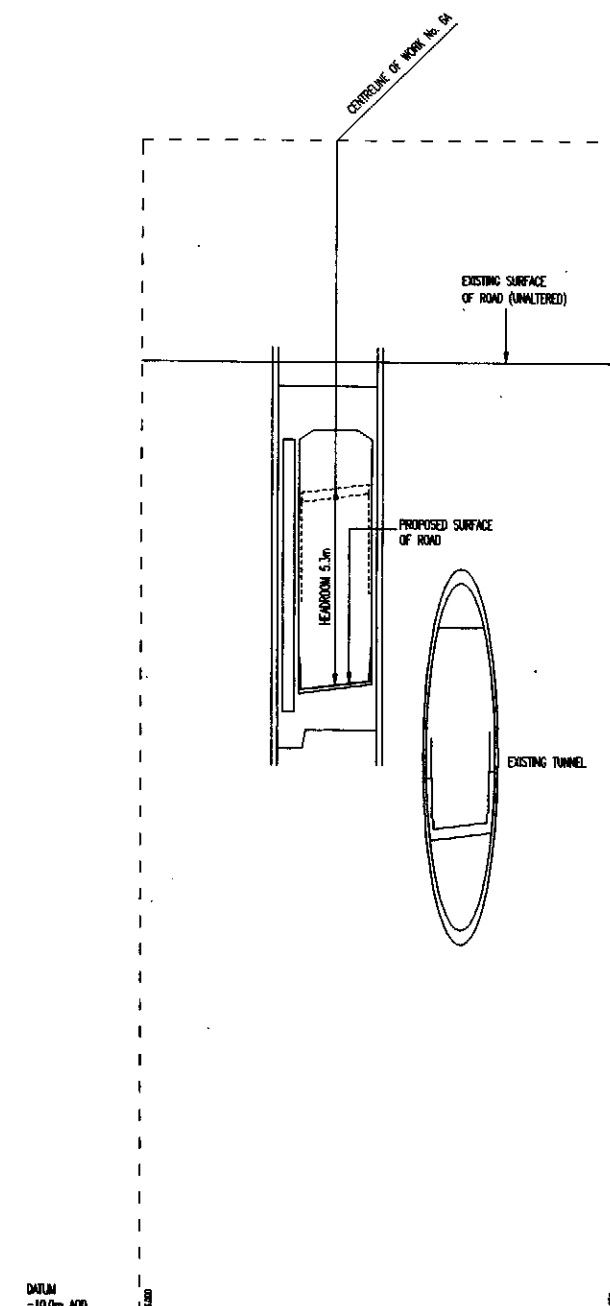
CROSS SECTION AT CHAYTOR STREET  
WORK No. 6A  
SECTION E-E



CROSS SECTION AT STANLEY STREET  
WORK No. 6A  
SECTION F-F



CROSS SECTION AT HIGH STREET  
WORK No. 6A  
SECTION G-G

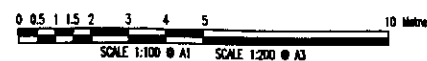


CROSS SECTION AT SALEM STREET  
WORK No. 6  
SECTION H-H

HORIZONTAL SCALE FOR SECTION



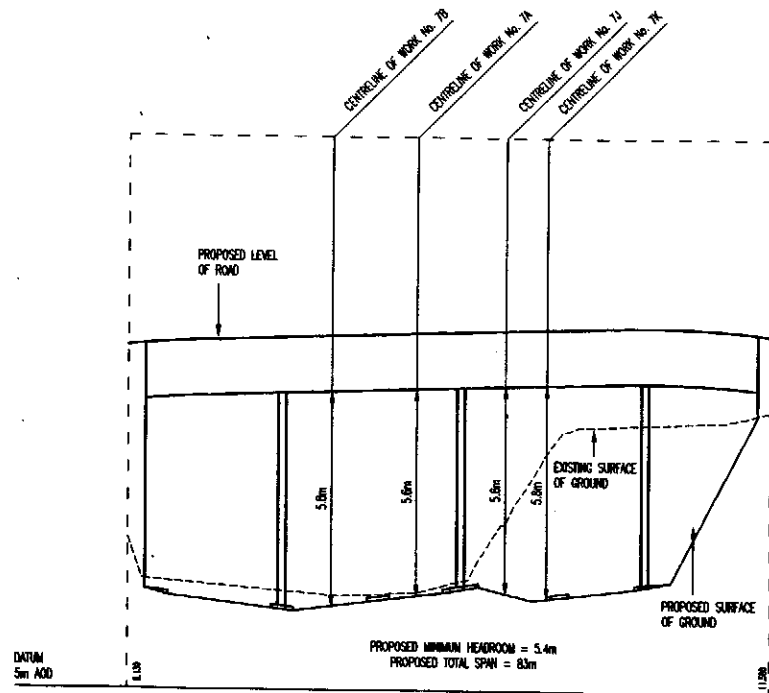
VERTICAL SCALE FOR SECTION



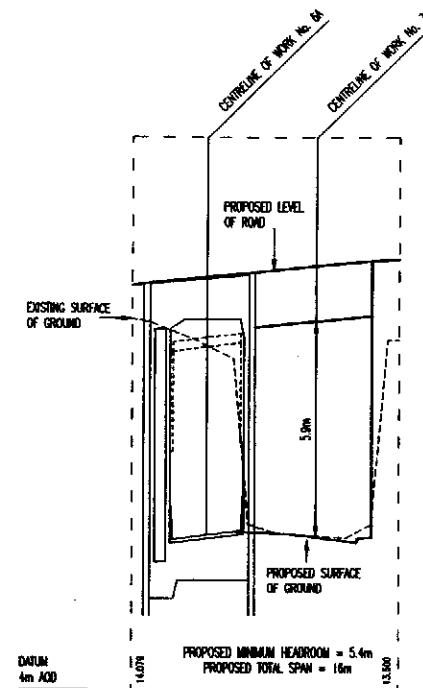
# SECTIONS

TYNE AND WEAR PASSENGER  
TRANSPORT AUTHORITY  
THE RIVER TYNE (TUNNELS) ORDER

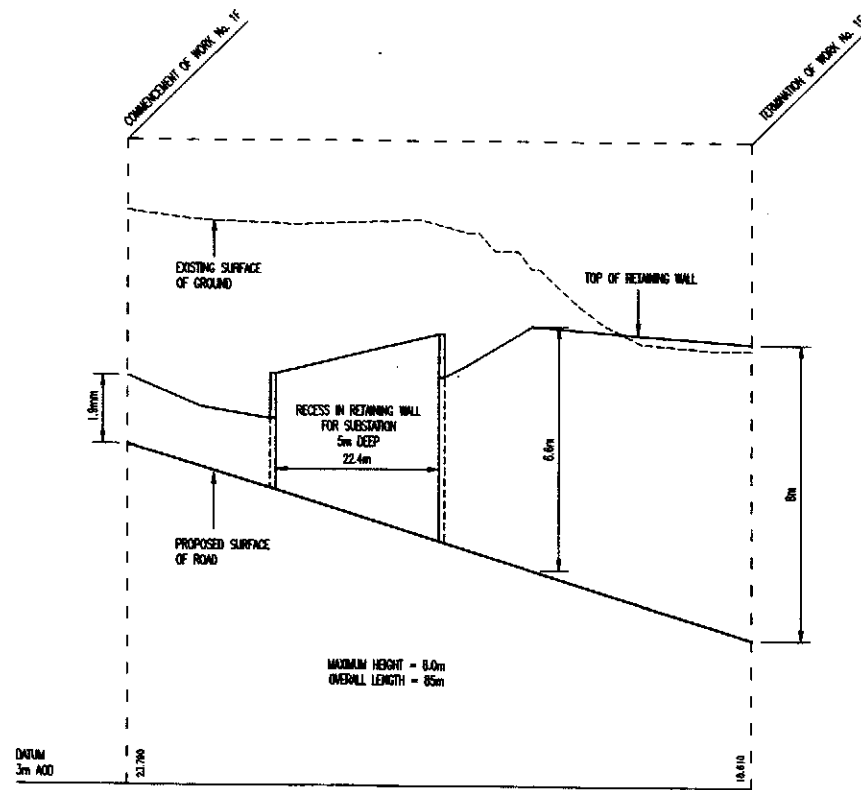
WORK Nos. 1G, 1H, 7C & 7H



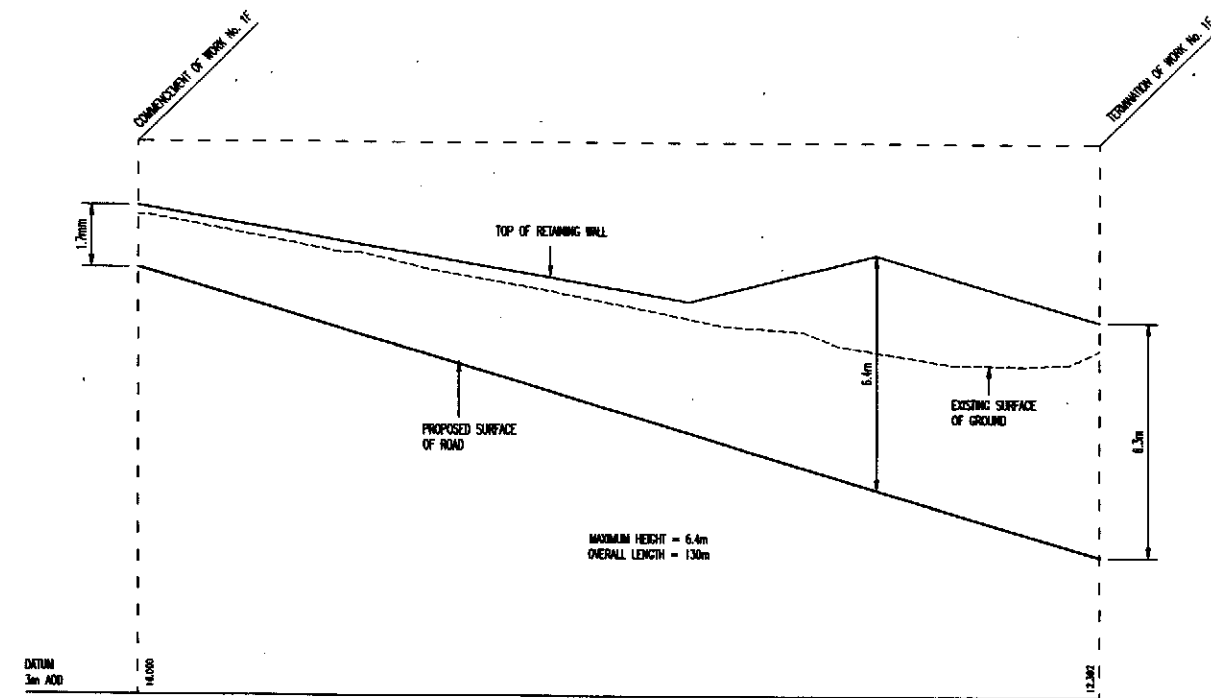
SECTION ALONG PROPOSED BRIDGE  
(WORK No. 7C)



SECTION ALONG PROPOSED BRIDGE  
(WORK No. 7H)

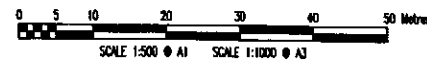


SECTION ALONG PROPOSED RETAINING WALL  
(WORK No. 1G)

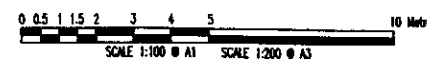


SECTION ALONG PROPOSED RETAINING WALL  
(WORK No. 1H)

HORIZONTAL SCALE FOR SECTION



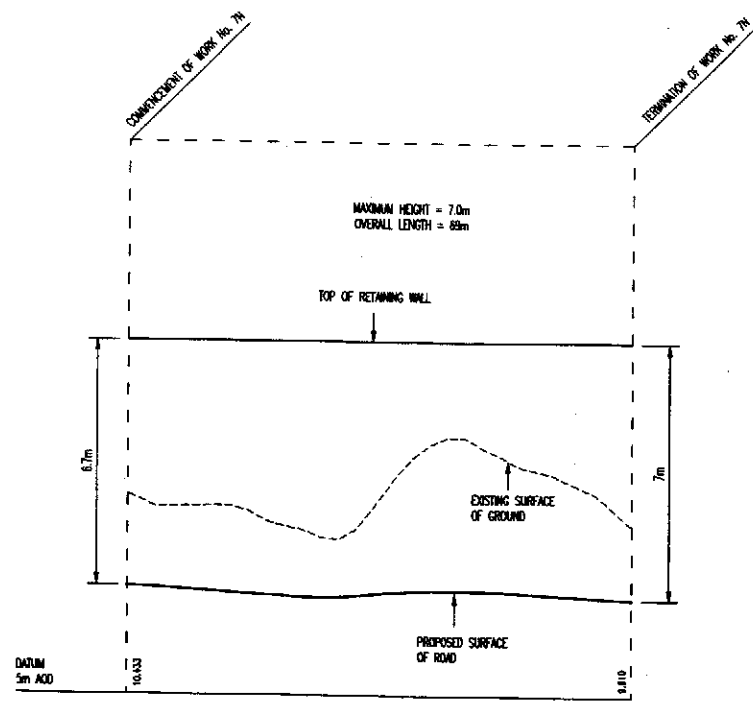
VERTICAL SCALE FOR SECTION



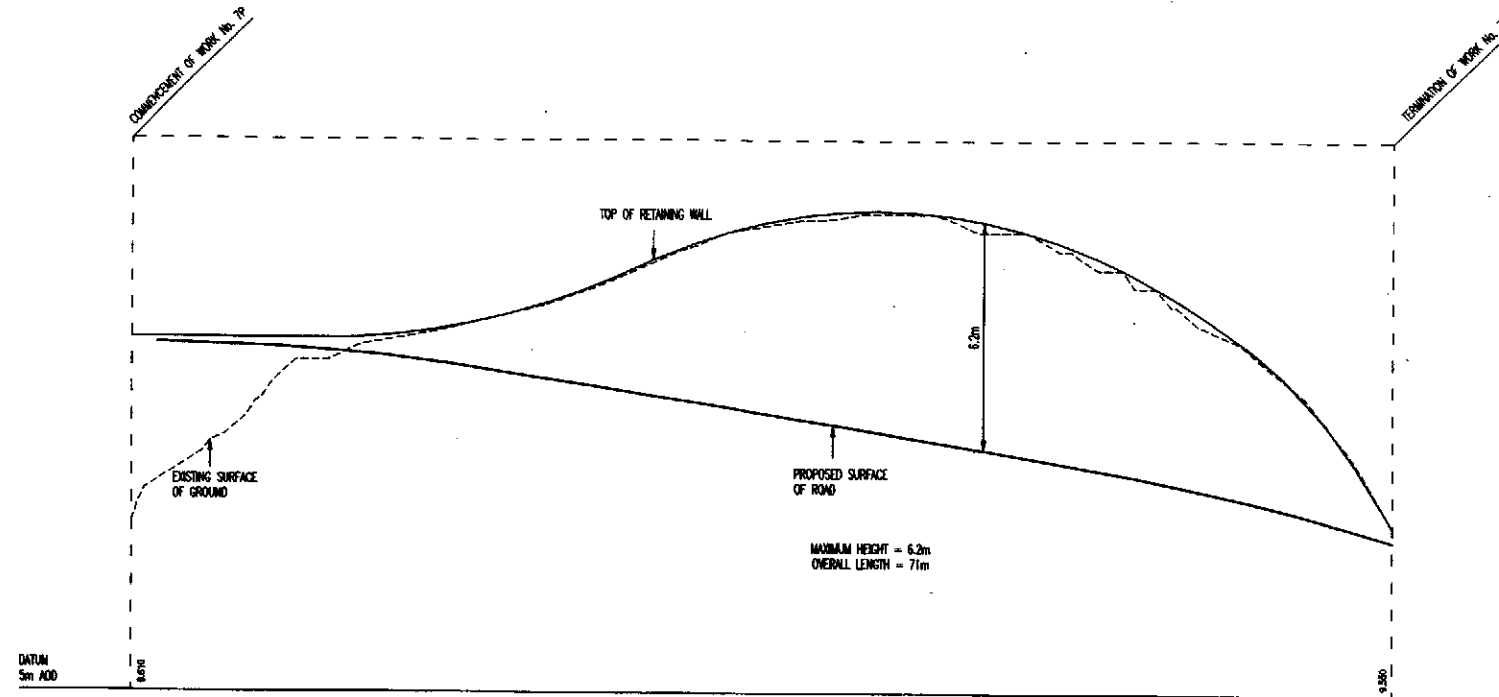
# SECTIONS

TYNE AND WEAR PASSENGER  
TRANSPORT AUTHORITY  
THE RIVER TYNE (TUNNELS) ORDER

WORK Nos. 7N & P



SECTION ALONG PROPOSED RETAINING WALL  
(WORK No. 7N)




SECTION ALONG PROPOSED RETAINING WALL  
(WORK No. 7P)

HORIZONTAL SCALE FOR SECTION



VERTICAL SCALE FOR SECTION

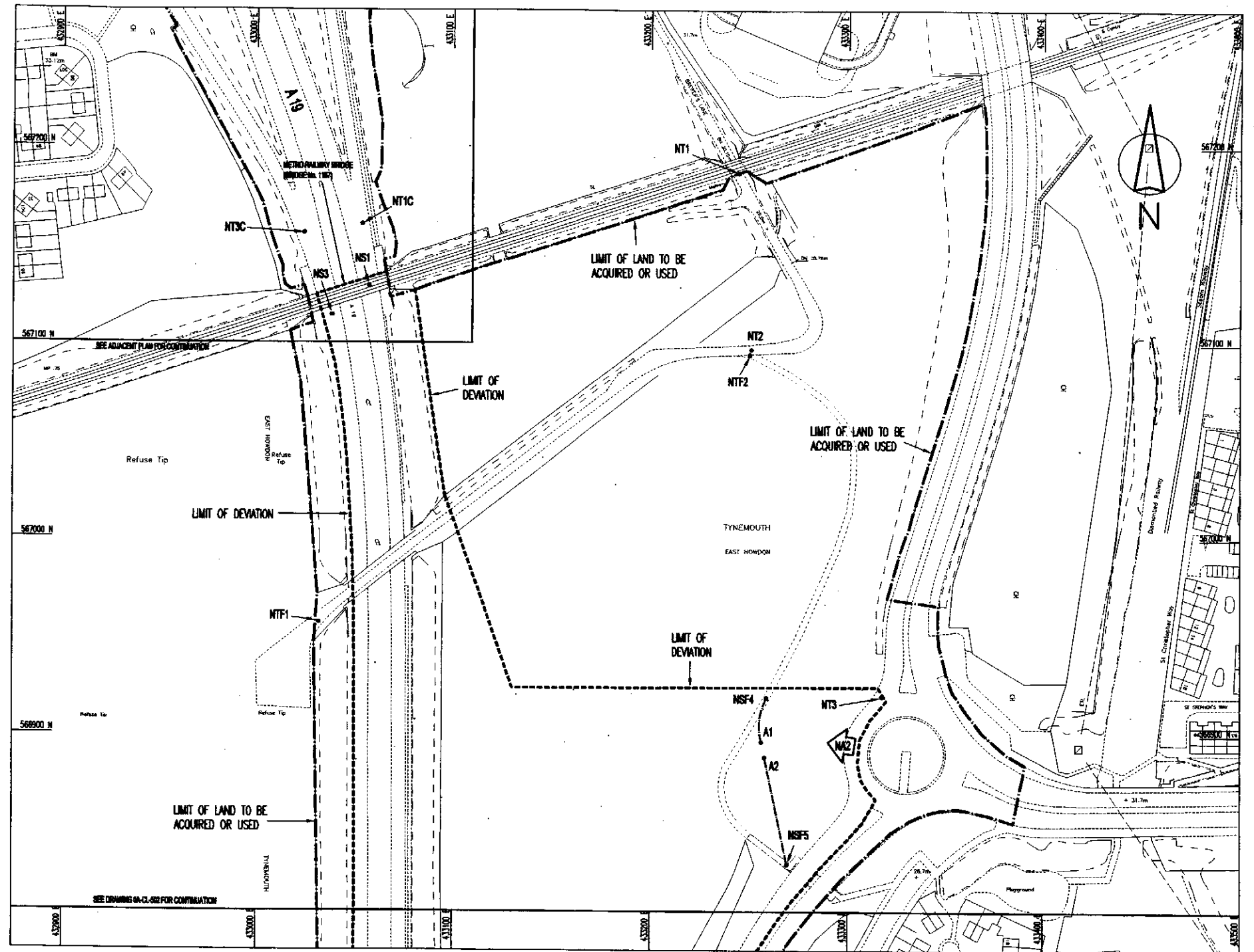
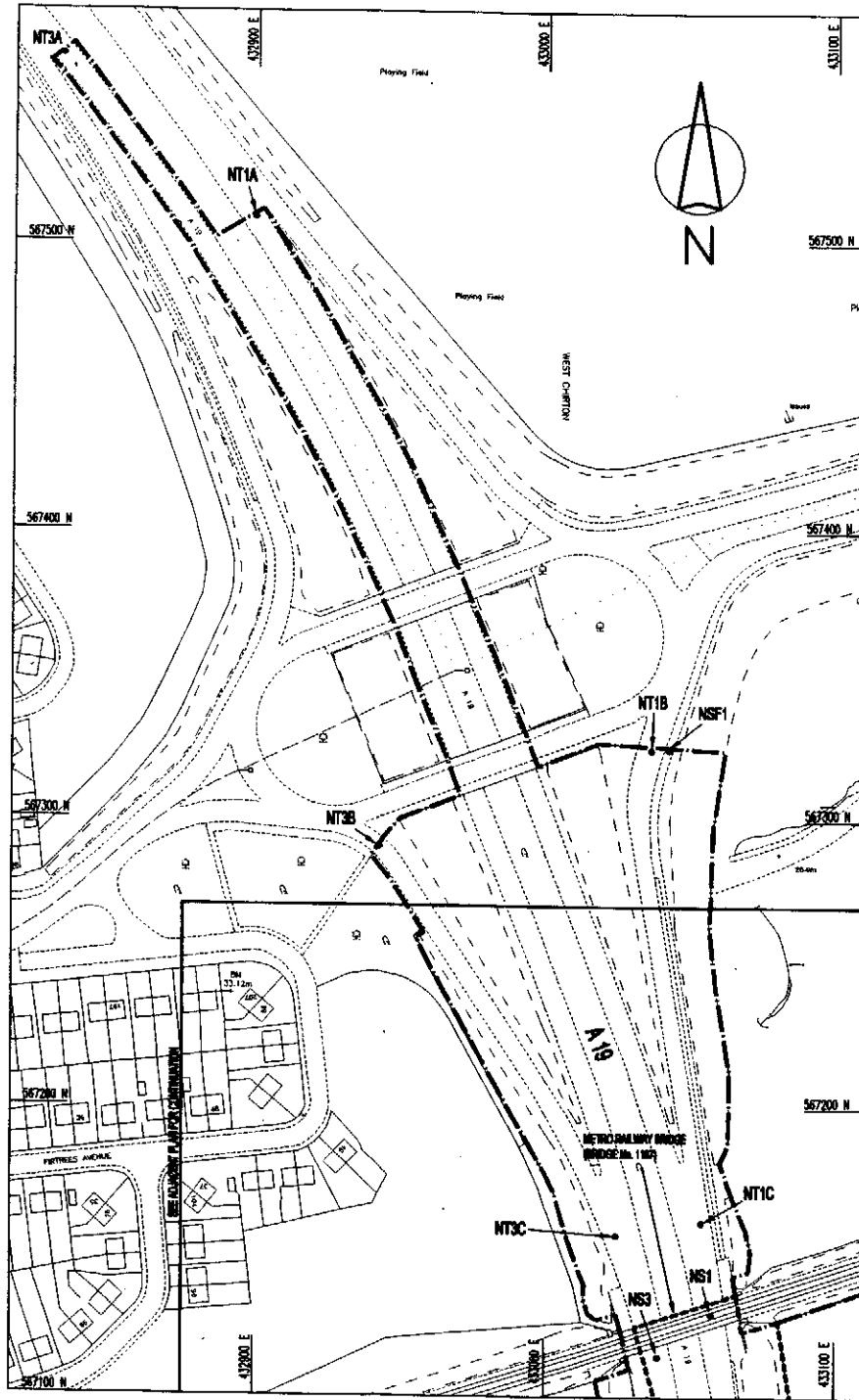


THE MATERIAL CONTAINED ON THIS DRAWING HAS BEEN BASED UPON ORDNANCE SURVEY MAP WITH THE PERMISSION OF THE CONTROLLER OF HER MAJESTY'S STATIONERY OFFICE. CROWN COPYRIGHT RESERVED. ONE MAP & PARTNERS, CENTRAL SQUARE, FORTH STREET, NEWCASTLE-UPON-TYNE, NE1 3PL. LICENSE No. A1100020098

# METROPOLITAN BOROUGH OF NORTH TYNESIDE PLAN

TYNE AND WEAR PASSENGER  
TRANSPORT AUTHORITY  
THE RIVER TYNE (TUNNELS) ORDER

RIGHTS OF WAY - SHEET 1



**SCHEDULE 3 - STREETS TO BE STOPPED UP**

A19 TRUNK ROAD SOUTHBOUND CARRIAGEWAY TO BE STOPPED UP BETWEEN POINT NS1 AND POINT NS2 ON DRAWING OA-CL-522.  
A19 TRUNK ROAD NORTHBOUND CARRIAGEWAY TO BE STOPPED UP BETWEEN POINT NS3 AND POINT NS4 ON DRAWING OA-CL-522.  
FOOTPATHS TO BE STOPPED UP BETWEEN POINTS NSF4 AND NSF5.  
FOOTPATHS TO BE STOPPED UP BETWEEN POINTS NSF1 AND NSF2 ON DRAWING OA-CL-522.

**SCHEDULE 1 - NEW WORKS (SUMMARY)**

NEW ROAD AND TOLL PLAZA TO BE PROVIDED (WORK Nos. 1A & 1B ON DRAWING OA-CL-501).  
NEW ROAD TO BE PROVIDED (WORK No. 2A(PART) ON DRAWING OA-CL-501).  
NEW FOOTPATH/CYCLEWAY BETWEEN POINTS NSF4 AND A1, AND POINTS A2 AND NSF5.

**SCHEDULE 4 - STREETS TO BE TEMPORARILY STOPPED UP**

A19 TRUNK ROAD SOUTHBOUND TO BE STOPPED UP TEMPORARILY BETWEEN POINTS NT1A AND NS1.  
A19 TRUNK ROAD NORTHBOUND TO BE STOPPED UP TEMPORARILY BETWEEN POINTS NS3 AND NT3A.  
SLIP ROAD FROM A193 ROUNDABOUT SOUTHBOUND TO A19 TO BE STOPPED UP TEMPORARILY BETWEEN POINTS NT1B AND NT1C.  
SLIP ROAD FROM A19 TO A193 ROUNDABOUT NORTHBOUND TO BE STOPPED UP TEMPORARILY BETWEEN POINTS NT3B AND NT3C.  
ACCESS TRACK TO BE STOPPED UP TEMPORARILY BETWEEN POINT NT1 AND POINT NT2.  
A187 EAST HONDON BYPASS AND PART OF ROUNDABOUT TO BE STOPPED UP TEMPORARILY BETWEEN POINT NT3 AND POINT NT4 ON DRAWING OA-CL-522.  
FOOTPATH/CYCLEWAY TO BE STOPPED UP TEMPORARILY BETWEEN POINTS NT1, NT2, AND POINT NSF4.

**SCHEDULE 5 - ACCESS TO WORKS**

PROPOSED ACCESS POINT NA2

HORIZONTAL SCALE FOR PLAN

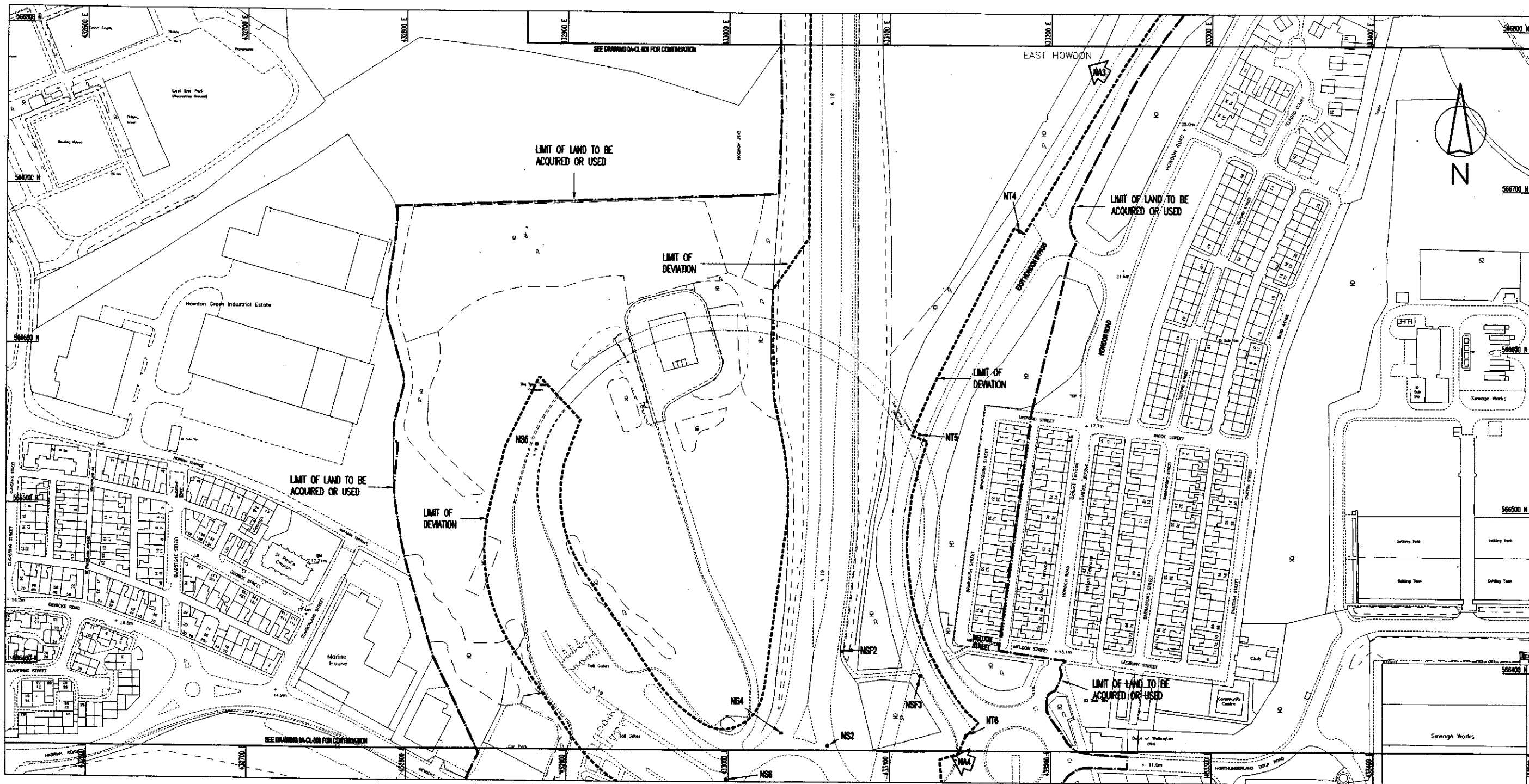


THE MATERIAL CONTAINED ON THIS DRAWING HAS BEEN BASED UPON ORDNANCE SURVEY MAP WITH THE PERMISSION OF THE CONTROLLER OF HER MAJESTY'S STATIONERY OFFICE. CROWN COPYRIGHT RESERVED. ONE ARUP & PARTNERS, CENTRAL SQUARE, FORTH STREET, NEWCASTLE-UPON-TYNE, NE1 3PL. LICENSE No. AL100020098

# METROPOLITAN BOROUGH OF NORTH TYNESIDE PLAN

TYNE AND WEAR PASSENGER  
TRANSPORT AUTHORITY  
THE RIVER TYNE (TUNNELS) ORDER

RIGHTS OF WAY - SHEET 2



**SCHEDULE 3 - STREETS TO BE STOPPED UP**

- A19 TRUNK ROAD SOUTHBOUND CARRIAGEWAY TO BE STOPPED UP BETWEEN POINTS NS1 ON DRAWING OA-CL-521 AND NS2.
- A19 TRUNK ROAD NORTHBOUND CARRIAGEWAY TO BE STOPPED UP BETWEEN POINTS NS3 ON DRAWING OA-CL-521 AND NS4.
- A19 TRUNK ROAD ROUNDABOUT TO BE STOPPED UP FROM POINT NS2 IN A CLOCKWISE DIRECTION TO POINT NS2.
- TOLL PLAZA TO BE STOPPED UP BETWEEN POINT NS5 AND POINT NS6 (TO THE EXTENT THAT IT COMPRSES A STREET).
- FOOTPATHS TO BE STOPPED UP BETWEEN POINT NS1 ON DRAWING OA-CL-521 AND POINT NS2, AND BETWEEN POINT NS2 AND POINT NS3.

**SCHEDULE 1 - NEW WORKS (SUMMARY)**

- NEW ROAD TO BE PROVIDED (WORK Nos. 1B & 2B(PART)) ON DRAWING OA-CL-502.
- NEW ROAD TO BE PROVIDED (WORK No. 2A(PART)) ON DRAWING OA-CL-502.
- NEW ROAD TO BE PROVIDED (WORK Nos. 2A(PART), 2D(PART) & 2E(PART)) ON DRAWING OA-CL-502.
- NEW ROAD TO BE PROVIDED (WORK No. 2C ON DRAWING OA-CL-502).

**SCHEDULE 4 - STREETS TO BE TEMPORARILY STOPPED UP**

- A187 EAST HOWDON BYPASS TO BE STOPPED UP TEMPORARILY BETWEEN POINT NT5 ON DRAWING OA-CL-521 AND POINT NT4, AND BETWEEN POINT NT5 AND POINT NT6.

**SCHEDULE 5 - ACCESS TO WORKS**

- PROPOSED ACCESS POINTS NAA AND NAB

HORIZONTAL SCALE FOR PLAN

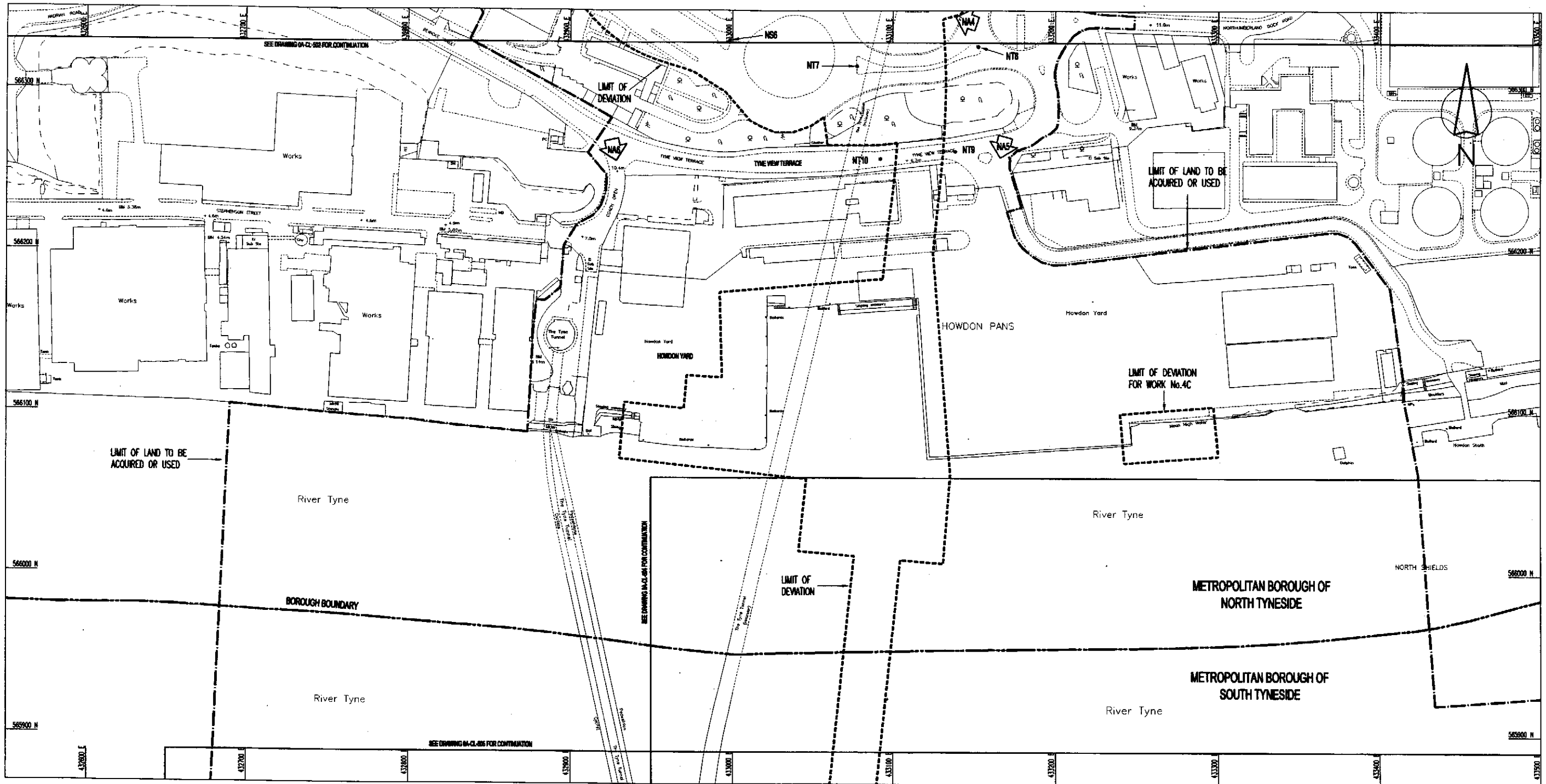


THE MATERIAL CONTAINED ON THIS DRAWING HAS BEEN BASED UPON ORDNANCE SURVEY MAP WITH THE PERMISSION OF THE CONTROLLER OF HER MAJESTY'S STATIONERY OFFICE. CROWN COPYRIGHT RESERVED. ONE ARUP & PARTNERS, CENTRAL SQUARE, FORTH STREET, NEWCASTLE-UPON-TYNE, NE1 3PL. LICENSE No. AL100020098

# METROPOLITAN BOROUGHS OF NORTH & SOUTH TYNESIDE PLAN

TYNE AND WEAR PASSENGER  
TRANSPORT AUTHORITY  
RIVER TYNE (TUNNELS) ORDER

RIGHTS OF WAY - SHEET 3



**SCHEDULE 3 - STREETS TO BE STOPPED UP**

TOLL PLAZA TO BE STOPPED UP BETWEEN POINT NS6 ON DRAWING OA-CL-522 AND POINT NS6 (TO THE EXTENT THAT IT COMPRISES A STREET).

**SCHEDULE 1 - NEW WORKS (SUMMARY)**

NEW TOLL PLAZA TO BE PROVIDED (WORK No. 2C ON DRAWING OA-CL-502).

**SCHEDULE 4 - STREETS TO BE TEMPORARILY STOPPED UP**

LINK ROAD BETWEEN A19 ROUNDABOUT AND A187 EAST HOWDON BYPASS ROUNDABOUT TO BE STOPPED UP TEMPORARILY BETWEEN POINT NT7 AND POINT NT8.

TYNE NEW TERRACE TO BE STOPPED UP TEMPORARILY BETWEEN POINT NT9 AND POINT NT10.

**SCHEDULE 5 - ACCESS TO WORKS**

PROPOSED ACCESS POINTS NS4, NS5 AND NS6

HORIZONTAL SCALE FOR PLAN

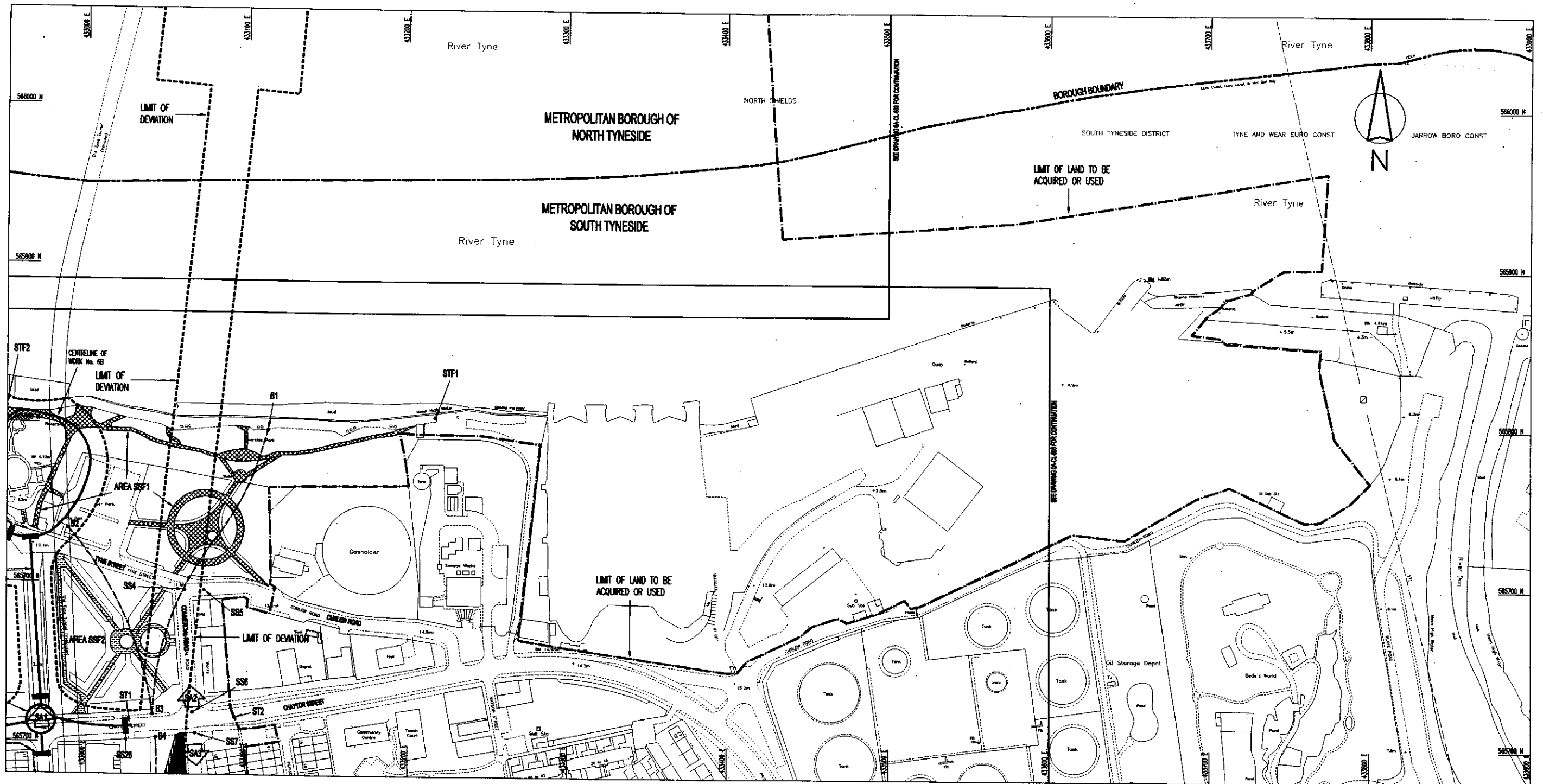


DRAWING No. OA-CL-523

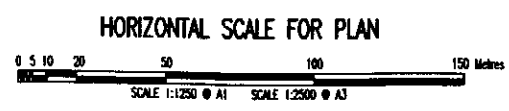
THE MATERIAL CONTAINED ON THIS DRAWING HAS BEEN BASED UPON ORDNANCE SURVEY MAP WITH THE PERMISSION OF THE CONTROLLER OF HER MAJESTY'S STATIONERY OFFICE. CROWN COPYRIGHT RESERVED. ONE HALF & PARTNERS, CENTRAL SQUARE, FORTH STREET, NEWCASTLE-UPON-TYNE, NE1 3PL. LICENSE No. AL10020088

# METROPOLITAN BOROUGHS OF NORTH & SOUTH TYNESIDE PLAN

TYNE AND WEAR PASSENGER  
TRANSPORT AUTHORITY  
RIVER TYNE (TUNNELS) ORDER  
RIGHTS OF WAY - SHEET 4



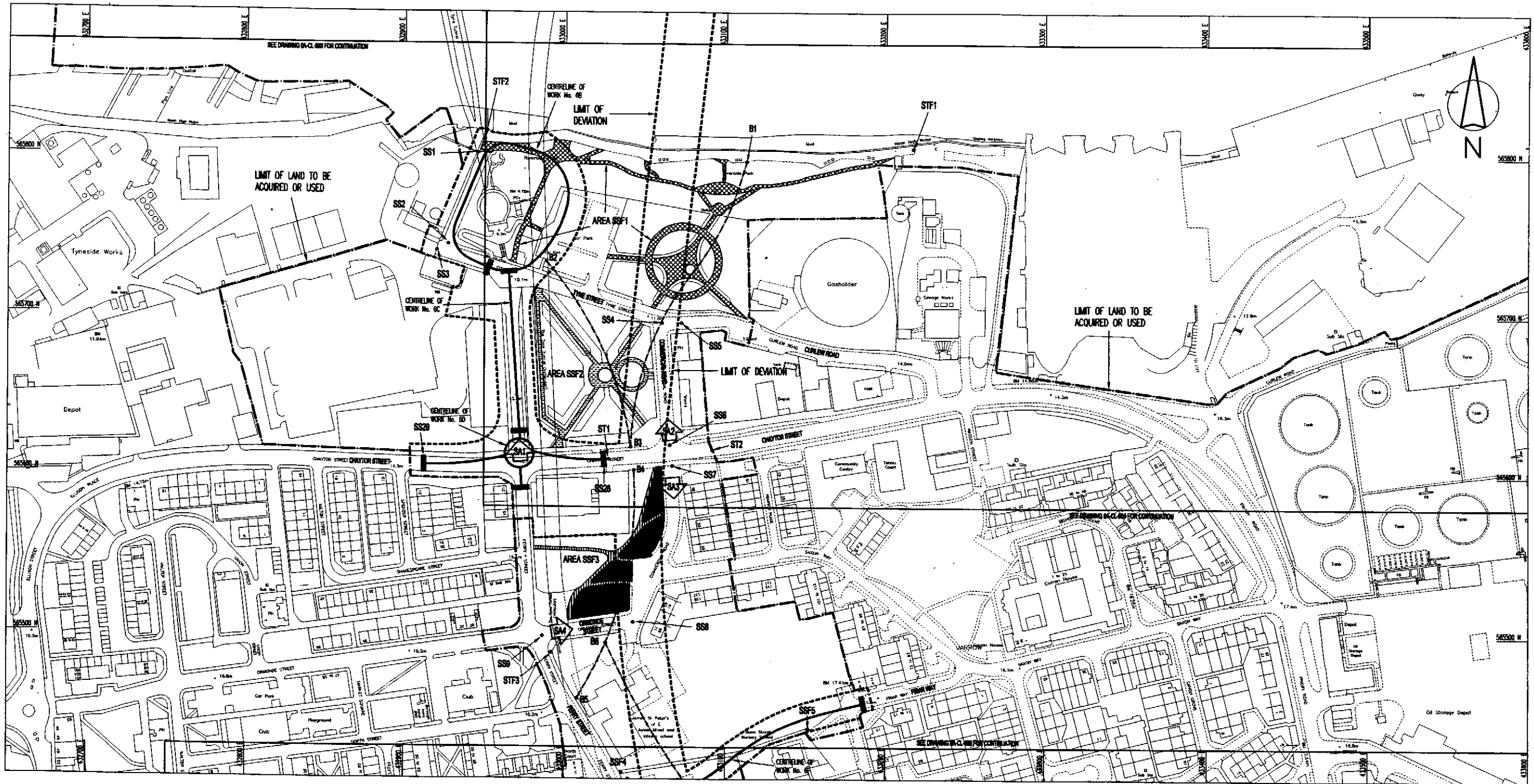
SEE DRAWING OA-CL-525 FOR NOTES



THE MATERIAL CONTAINED ON THIS DRAWING HAS BEEN BASED UPON ORDNANCE SURVEY MAP WITH THE PERMISSION OF THE CONTROLLER OF HER MAJESTY'S STATIONERY OFFICE. CROWN COPYRIGHT RESERVED.  
 ONE ARUP & PARTNERS, CENTRAL SQUARE, FORTH STREET, NEWCASTLE-UPON-TYNE, NE1 3PL.  
 LICENSE No. AL100020098

# METROPOLITAN BOROUGH OF SOUTH TYNESIDE PLAN

TYNE AND WEAR PASSENGER  
 TRANSPORT AUTHORITY  
 RIVER TYNE (TUNNELS) ORDER  
 RIGHTS OF WAY - SHEET 5



**SCHEDULE 3 - STREETS TO BE STOPPED UP**

FOOTPATHS/FOOTWAYS BETWEEN RIVER TYNE AND TYNE STREET (AREA SSF1) TO BE STOPPED UP ARE MARKED THIS - [Pattern]

FOOTPATHS/FOOTWAYS BOUNDED BY TYNE STREET, COMMERCIAL ROAD AND CHAYTOR STREET (AREA SSF2) TO BE STOPPED UP ARE MARKED THIS - [Pattern]

FOOTPATHS/FOOTWAYS WEST OF COMMERCIAL ROAD AND NORTH OF ORANGE STREET (AREA SSF3) TO BE STOPPED UP ARE MARKED THIS - [Pattern]

HIGHWAY, FOOTWAYS AND VERGES IN AREA BOUNDED BY FERRY STREET, ORANGE STREET AND COMMERCIAL ROAD (AREA SSF3) TO BE STOPPED UP IS MARKED THIS - [Pattern]

**SCHEDULE 3 - STREETS TO BE STOPPED UP**

TYNE STREET TO BE STOPPED UP BETWEEN POINTS SS1 AND SS2 AND SS3 AND SS4.

CURLEW ROAD TO BE STOPPED UP BETWEEN POINTS SS4 AND SS5.

COMMERCIAL ROAD TO BE STOPPED UP BETWEEN POINTS SS4 AND SS6 AND SS7 AND SS8.

ORANGE STREET TO BE STOPPED UP BETWEEN POINTS SS6 AND SS8.

CHAYTOR STREET TO BE STOPPED UP BETWEEN POINTS SS8 AND SS9.

FOOTWAY BETWEEN FERRY STREET AND DUNN STREET SCHOOL TO BE STOPPED UP BETWEEN POINTS SSF4 AND SSF5.

**SCHEDULE 4 - NEW ROADS (SUMMARY)**

NEW FOOTPATHS TO BE PROVIDED BETWEEN POINTS B1 AND B3, POINTS B2 AND B3, POINTS B4 AND B5.

NEW ROAD TO BE PROVIDED. (WORK Nos. 6B & 6C).

NEW FOOTPATHS TO BE PROVIDED BETWEEN POINTS B4 AND B5 AND BETWEEN POINT B6 AND POINT B7 ON DRAWING OA-CL-526.

NEW ROAD TO BE PROVIDED. (WORK No. 6D).

NEW ROAD TO BE PROVIDED. (WORK No. 6E).

**SCHEDULE 4 - STREETS TO BE TEMPORARILY STOPPED UP**

CHAYTOR STREET TO BE STOPPED UP TEMPORARILY BETWEEN POINT ST1 AND POINT ST2.

RIVERSIDE WALKWAY TO BE STOPPED UP TEMPORARILY BETWEEN POINT ST1 AND POINT ST2.

FOOTPATH ON EAST SIDE OF FERRY STREET TO BE STOPPED UP TEMPORARILY BETWEEN POINT STF3 AND POINT STF4 ON DRAWING OA-CL-526.

**SCHEDULE 5 - ACCESS TO WORKS**

PROPOSED ACCESS POINTS SA1, SA2, SA3 AND SA4.

**HORIZONTAL SCALE FOR PLAN**

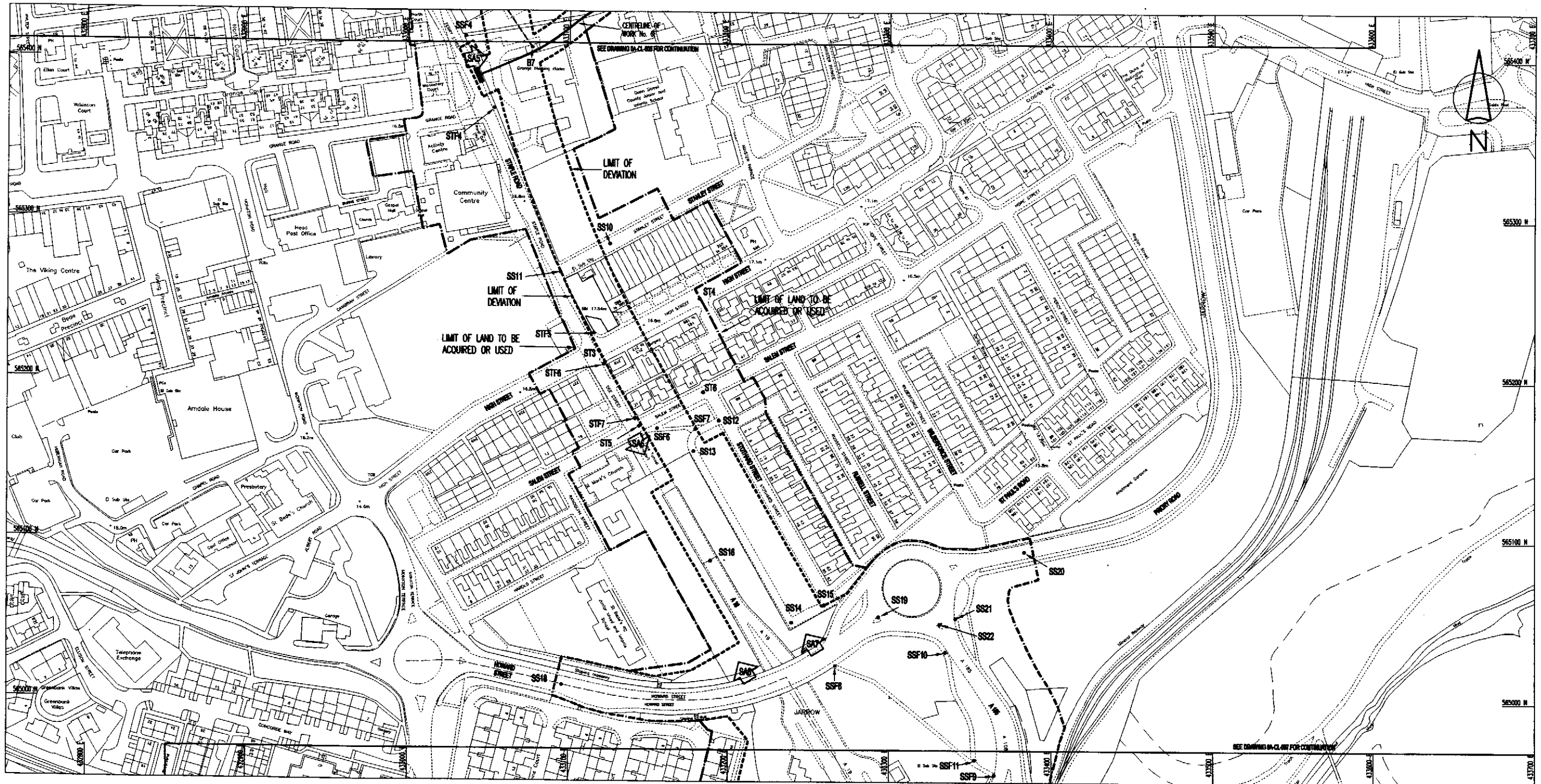


THE MATERIAL CONTAINED ON THIS DRAWING HAS BEEN BASED UPON ORDNANCE SURVEY MAP WITH THE PERMISSION OF THE CONTROLLER OF HER MAJESTY'S STATIONERY OFFICE. CROWN COPYRIGHT RESERVED. ONE ARUP & PARTNERS, CENTRAL SQUARE, FORTH STREET, NEWCASTLE-UPON-TYNE, NE1 3PL. LICENSE No. A110020098

# METROPOLITAN BOROUGH OF SOUTH TYNESIDE PLAN

TYNE AND WEAR PASSENGER  
TRANSPORT AUTHORITY  
RIVER TYNE (TUNNELS) ORDER

RIGHTS OF WAY - SHEET 6



**SCHEDULE 3 - STREETS TO BE STOPPED UP**

FOOTWAY BETWEEN FERRY STREET AND DUNN STREET SCHOOL TO BE STOPPED UP BETWEEN POINT SS14 AND POINT SS15 ON DRAWING OA-CL-525.

TO THE EXTENT THAT IT COMPRISES A STREET THE A19 TRUNK ROAD AND TYNE TUNNEL APPROACH ROAD TO BE STOPPED UP BETWEEN POINT SS16 AND POINT SS17 ON DRAWING OA-CL-527.

FOOTWAY, CARRIAGEWAY AND VERGE OF HOWARD STREET TO BE STOPPED UP BETWEEN POINTS SS18 AND POINT SS19.

ROUNDBOUT AT HOWARD STREET / PRIORY ROAD TO BE STOPPED UP AT POINT SS19 IN CLOCKWISE DIRECTION TO POINT SS19.

FOOTWAY, CARRIAGEWAY AND VERGE OF PRIORY ROAD TO BE STOPPED UP BETWEEN POINT SS20 AND POINT SS21.

FOOTWAY, CARRIAGEWAY AND VERGE OF A185 TO BE STOPPED UP BETWEEN POINT SS22 AND POINT SS23 ON DRAWING OA-CL-527.

FOOTWAY FROM HOWARD STREET TO A185 BETWEEN POINT SS18 AND POINT SS19 AND BETWEEN POINT SS10 AND POINT SS11.

STANLEY STREET TO BE STOPPED UP BETWEEN POINT SS10 AND POINT SS11.

STREET OR HIGHWAY WEST OF SKOTWARD STREET TO BE STOPPED UP BETWEEN POINTS SS12, SS13, SS14 AND SS15.

FOOTPATH FROM SALEM STREET TO SKOTWARD STREET TO BE STOPPED UP BETWEEN POINT SS16 AND POINT SS17.

**SCHEDULE 1 - NEW WORKS (SUMMARY)**

NEW FOOTPATH TO BE PROVIDED BETWEEN POINT B6 ON DRAWING OA-CL-525 AND POINT B7.

NEW ROAD TO BE PROVIDED. (WORK No. 65).

NEW ROAD TO BE PROVIDED. (WORK No. 74(PART), 75(PART), 76(PART), 77(PART) AND 78(PART) ON DRAWING OA-CL-508).

NEW ROAD AND BRIDGE TO BE PROVIDED. (WORK Nos. 76, 7H & 7J ON DRAWING OA-CL-508).

NEW ROAD TO BE PROVIDED. (WORK No. 7E ON DRAWING OA-CL-508).

NEW ROAD TO BE PROVIDED. (WORK No. 7F ON DRAWING OA-CL-508).

NEW ROAD TO BE PROVIDED. (WORK Nos. 7E(PART) AND 7H(PART) ON DRAWING OA-CL-508).

NEW FOOTWAY TO BE PROVIDED. (ADJACENT TO WORK Nos. 74(PART), 7E(PART) & 7G(PART) ON DRAWING OA-CL-508).

**SCHEDULE 4 - STREETS TO BE TEMPORARILY STOPPED UP**

FOOTWAY ON EAST SIDE OF FERRY STREET TO BE STOPPED UP TEMPORARILY BETWEEN POINT ST13 ON DRAWING OA-CL-525 AND POINT ST14.

FOOTWAY ON EAST SIDE OF STAPLE STREET TO BE STOPPED UP TEMPORARILY BETWEEN POINT ST14 AND POINT ST15.

FOOTWAY ON EAST SIDE OF DEE STREET TO BE STOPPED UP TEMPORARILY BETWEEN POINT ST16 AND POINT ST17.

HIGH STREET TO BE STOPPED UP TEMPORARILY BETWEEN POINT ST13 AND POINT ST14.

SALEM STREET TO BE STOPPED UP TEMPORARILY BETWEEN POINT ST15 AND POINT ST16.

**SCHEDULE 5 - ACCESS TO WORKS**

PROPOSED ACCESS POINTS SAS, SAA, SA7 AND SAA.

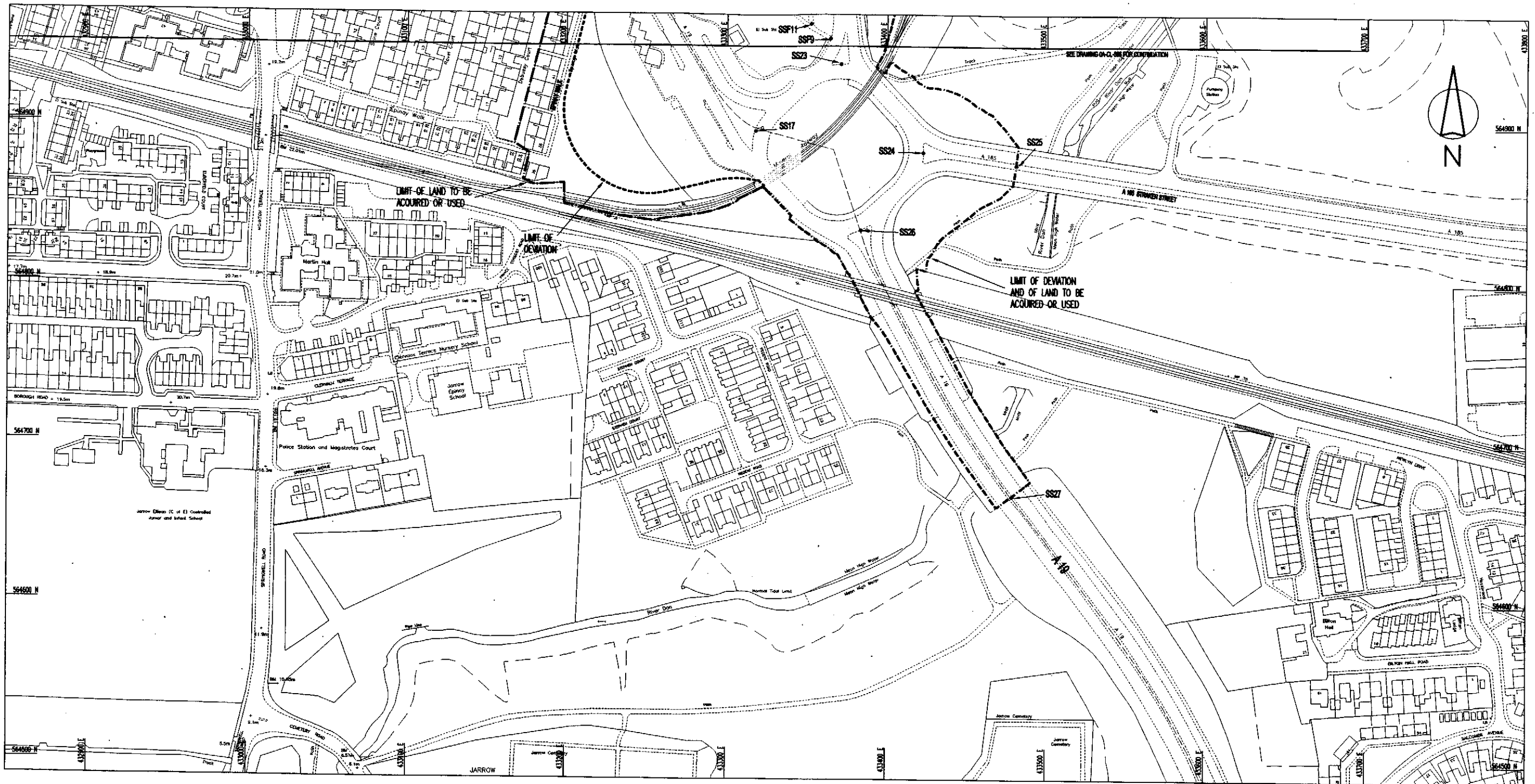
HORIZONTAL SCALE FOR PLAN



THE MATERIAL CONTAINED ON THIS DRAWING HAS BEEN BASED UPON ORDNANCE SURVEY MAP WITH THE PERMISSION OF THE CONTROLLER OF HER MAJESTY'S STATIONERY OFFICE. CROWN COPYRIGHT RESERVED. ONE ARUP & PARTNERS, CENTRAL SQUARE, FORTH STREET, NEWCASTLE-UPON-TYNE, NE1 3PL. LICENSE No. AL10002096

# METROPOLITAN BOROUGH OF SOUTH TYNESIDE PLAN

TYNE AND WEAR PASSENGER  
TRANSPORT AUTHORITY  
RIVER TYNE (TUNNELS) ORDER  
RIGHTS OF WAY - SHEET 7



**SCHEDULE 3 - STREETS TO BE STOPPED UP**

TO THE EXTENT THAT IT COMPRISES A STREET THE A19 ROAD AND THE TYNE TUNNEL APPROACH ROAD TO BE STOPPED UP BETWEEN POINT SS16 ON DRAWING OA-CL-526 AND POINT SS17.

FOOTWAY, CARRIAGEWAY AND VERGE OF THE A105 TO BE STOPPED UP BETWEEN POINT SS22 ON DRAWING OA-CL-526 AND POINT SS23.

EXISTING ROUNDABOUT AT THE JUNCTION OF THE A19, A105 AND THE TYNE TUNNEL APPROACH ROAD TO BE STOPPED UP FROM POINT SS17 IN A CLOCKWISE DIRECTION TO POINT SS17.

FOOTWAY, CARRIAGEWAY AND VERGE OF THE A105 STRAKER STREET TO BE STOPPED UP BETWEEN POINT SS24 AND POINT SS25.

FOOTWAY, CARRIAGEWAY AND VERGE OF THE A19 TRUNK ROAD TO BE STOPPED UP BETWEEN POINT SS26 AND POINT SS27.

**SCHEDULE 1 - NEW WORKS (SUMMARY)**

NEW ROADS TO BE PROVIDED. (WORK Nos. 7A(PART), 7B(PART), 7C(PART), 7D(PART), 7E(PART) AND 7F(PART) ON DRAWINGS OA-CL-508 AND OA-CL-509).

NEW ROADS TO BE PROVIDED. (WORK Nos. 7G(PART) AND 7H(PART) ON DRAWINGS OA-CL-508 AND OA-CL-509).

NEW ROADS TO BE PROVIDED. (WORK Nos. 7A(PART), 7B(PART), 7C(PART), 7D(PART), 7E(PART), 7F(PART) AND 7G(PART) ON DRAWINGS OA-CL-508 AND OA-CL-509).

NEW ROADS TO BE PROVIDED. (WORK Nos. 7I(PART) AND 7J ON DRAWING OA-CL-509).

NEW ROADS TO BE PROVIDED. (WORK Nos. 7K(PART), 7L(PART), 7M(PART) AND 7N ON DRAWING OA-CL-508).

HORIZONTAL SCALE FOR PLAN

